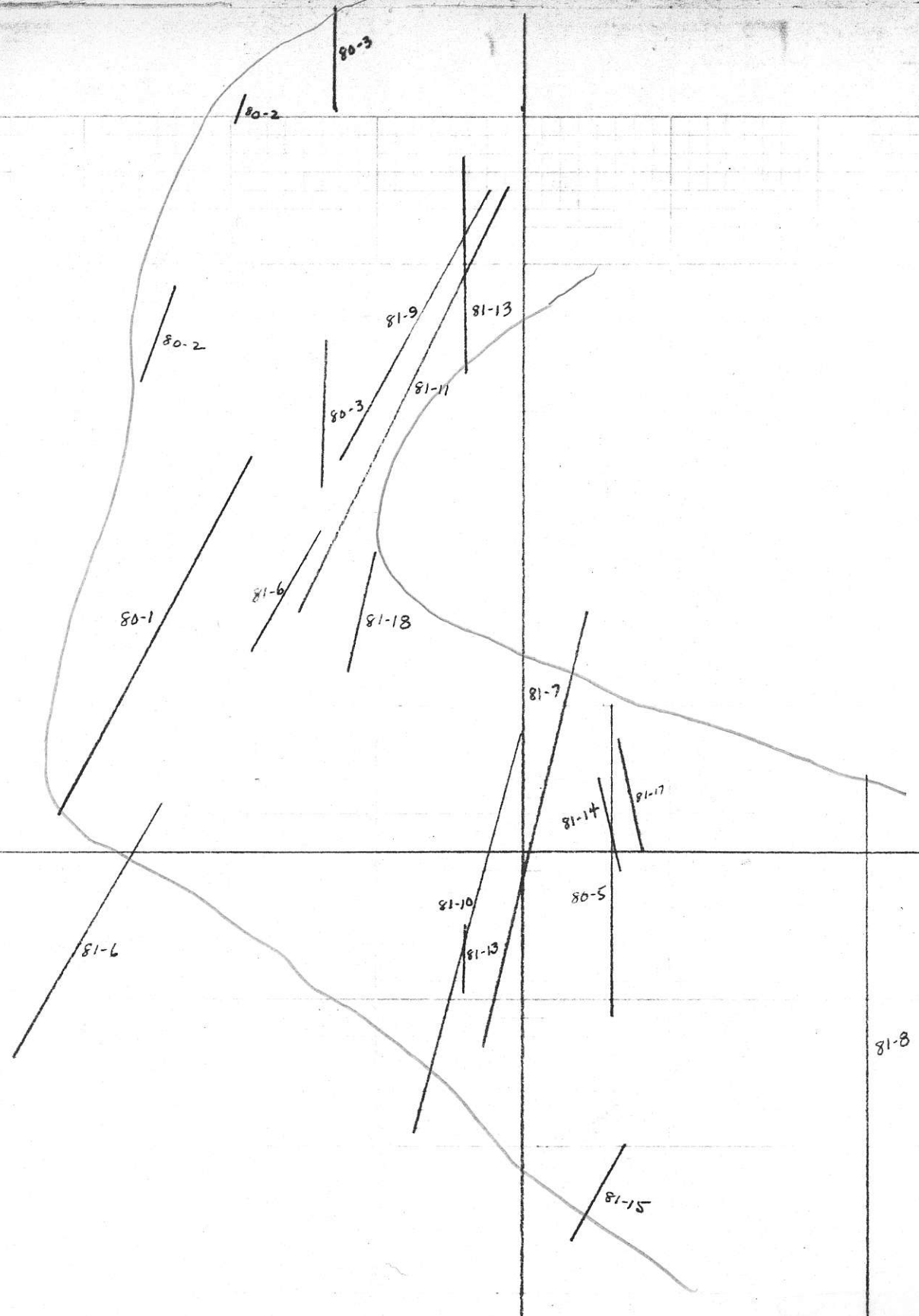
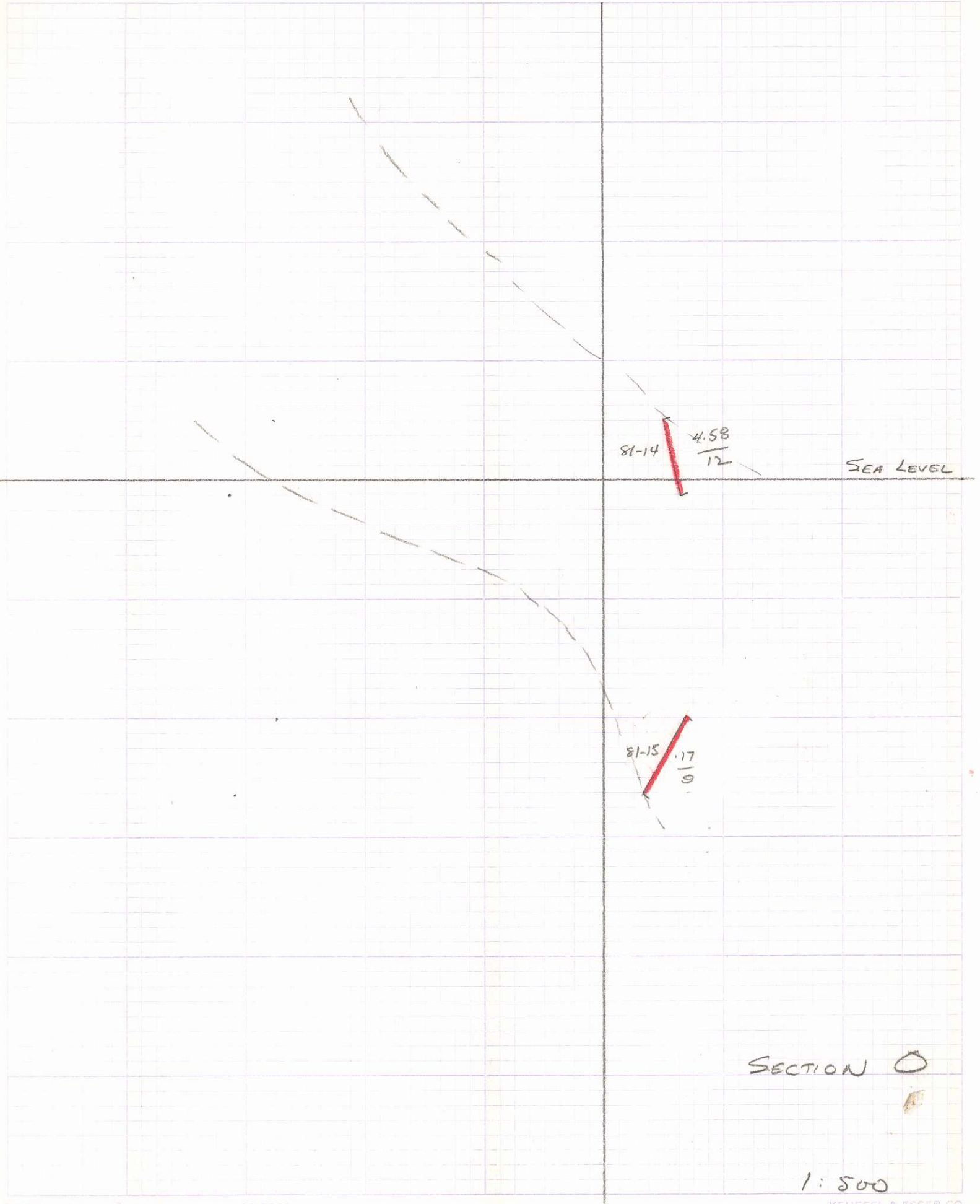


SEA LEVEL



April Property -
Lyell Island
800601

1:500



SEA LEVEL

81-14 $\frac{4.58}{12}$

81-15 $\frac{.17}{9}$

SECTION 0

1:500

SEA LEVEL

80-1 $\frac{1.80}{36}$

81-13 $\frac{.59}{9}$

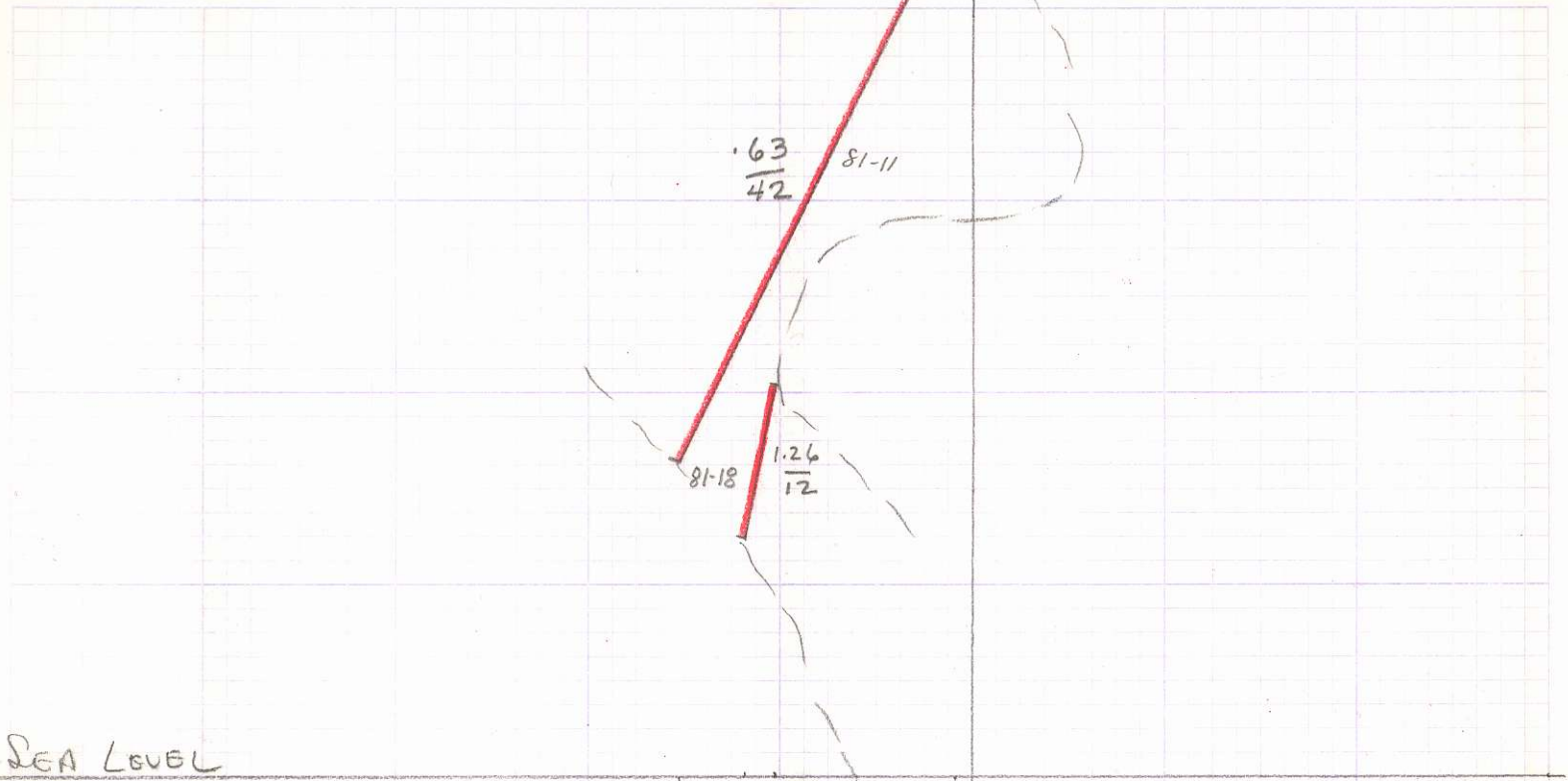
$\frac{1.11}{6}$ 81-14

81-13 $\frac{.67}{6}$

81-13 $\frac{.46}{6}$

SECTION 40

1:500



SECTION 80

1:500

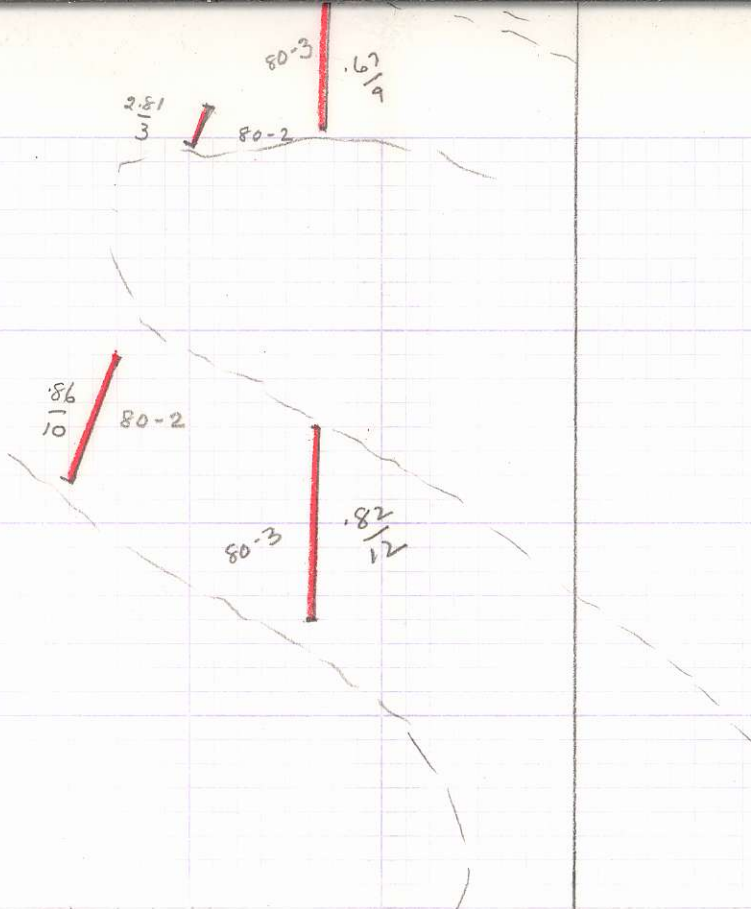
SEA LEVEL

$\frac{.34}{.27}$
81-9

$\frac{.30}{.36}$
81-10

SECTION 120

1" = 500'

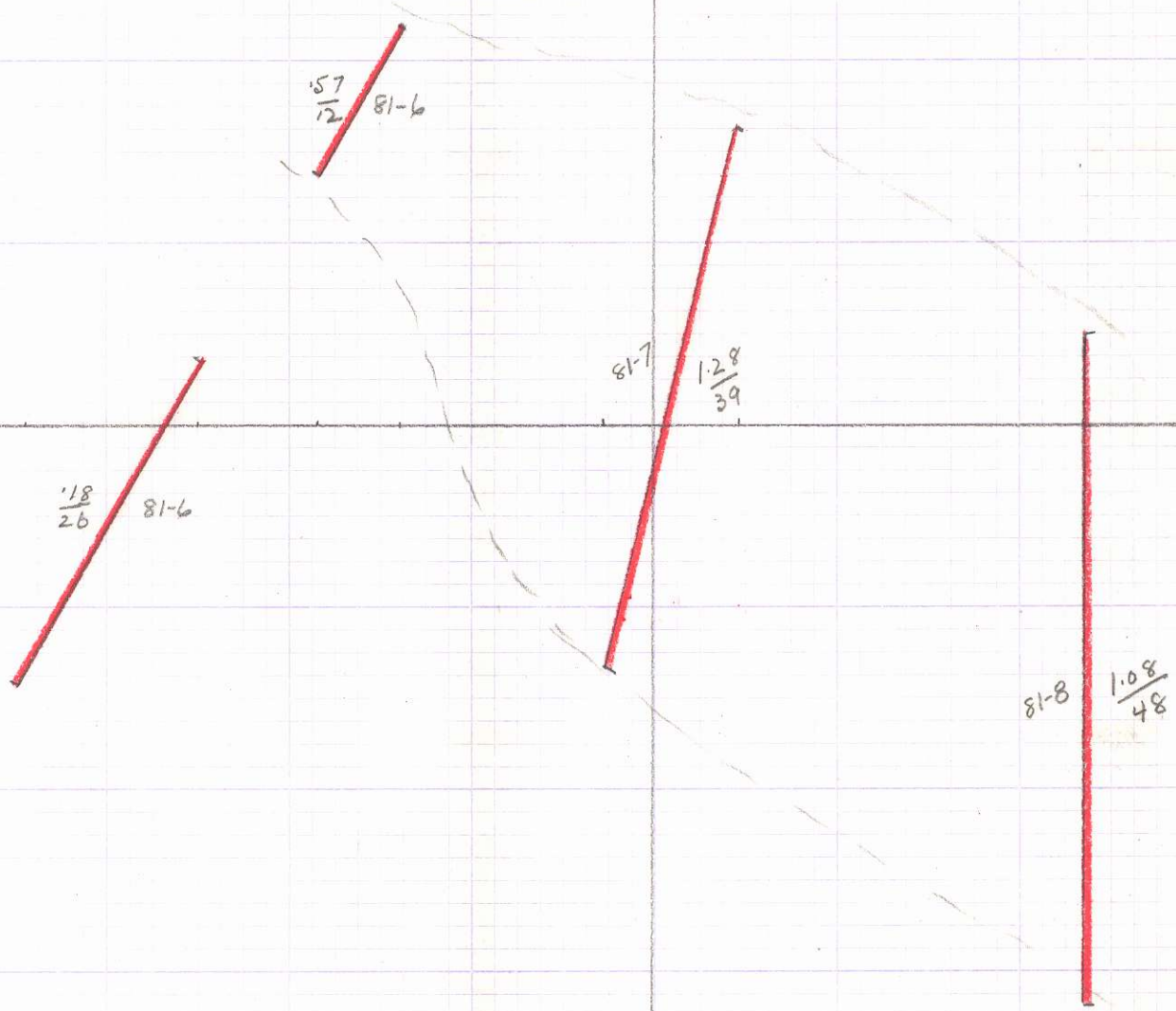


SEA LEVEL

SECTION 160

1:500

SEALGUGL



SECTION 200

1:500

SEA LEVEL

4.34
27
80-5

5.66
12
81-17

SECTION 240

1:500