


Boville Res.
- Canim Lake
Prospect



To: Mr. John Carter
219 Dalarna Bay N.W.
Calgary, Alberta T3A 1G8

File No. 17723
Date September 17, 1979
Samples Chip

800363

Certificate of
ASSAY of
LORING LABORATORIES LTD.

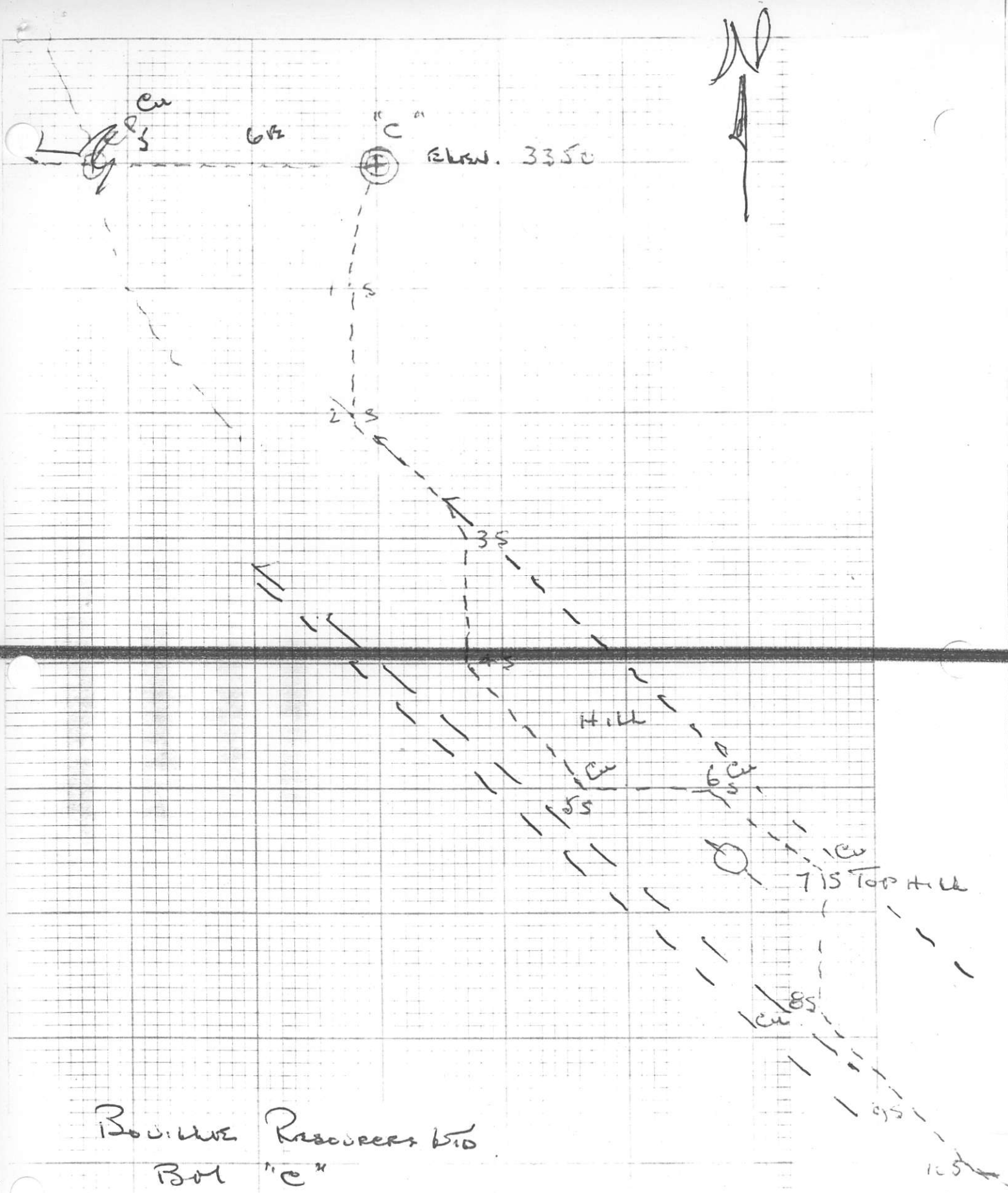
SAMPLE No.	OZ./TON GOLD	OZ./TON SILVER	% Cu	% Magnetics	S.G.
<u>"CHIP SAMPLES"</u>					
BRL-CL-1	.030	.44	.93	2.70	3.08

I Hereby Certify THAT THE ABOVE RESULTS ARE THOSE
ASSAYS MADE BY ME UPON THE HEREIN DESCRIBED SAMPLES

Rejects Retained one month.
Pulps Retained one month
unless specific arrangements
made in advance.

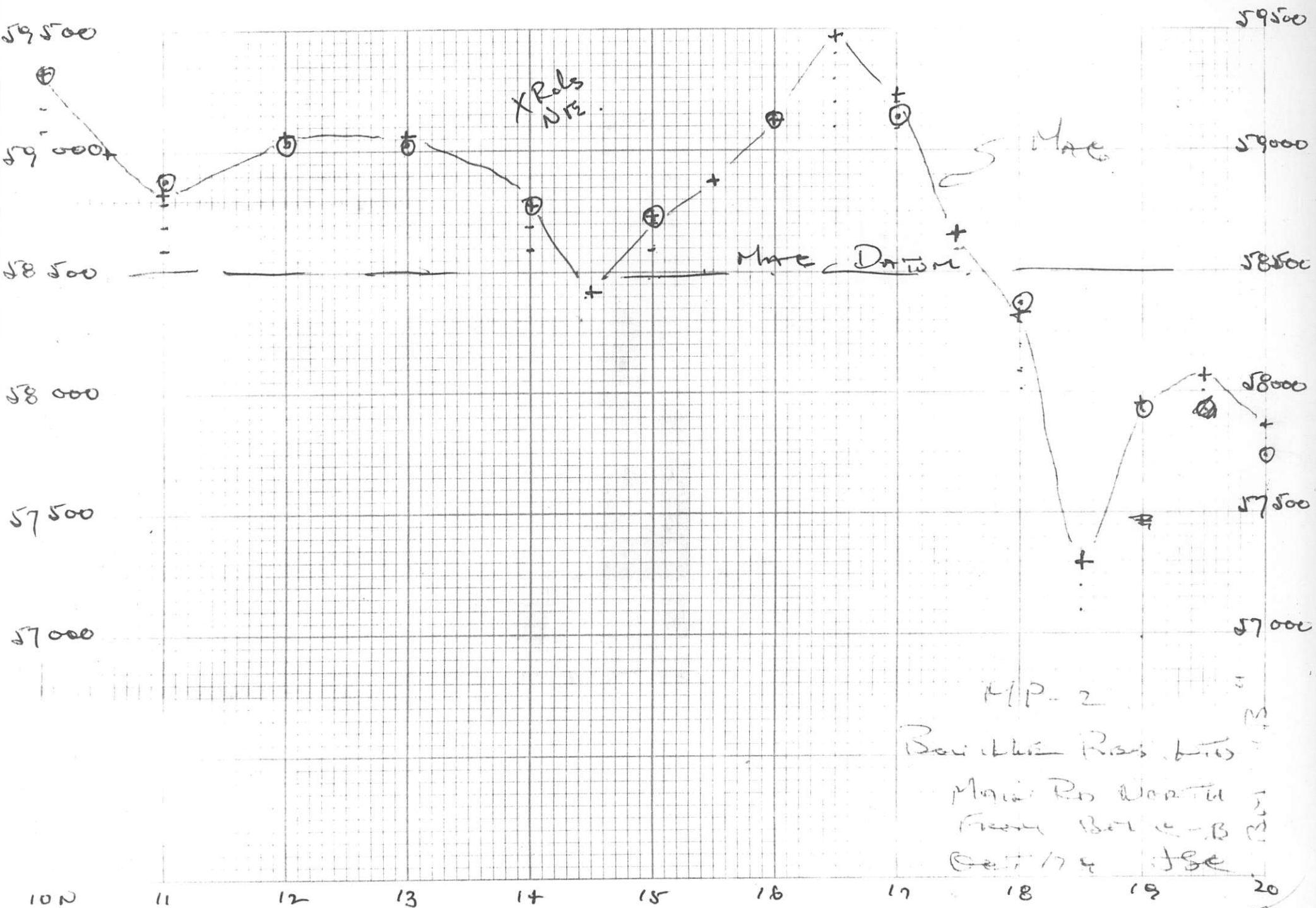
[Signature]

Licensed Assayer of British Columbia



Boulder Reservoir to
 Bol "C"
 Access Rd
 Scale 1 in = 100 ft.
 Oct/79 JSE

C.P. 412
 @ 3000 ft elev
 →



X Rols
NRE.

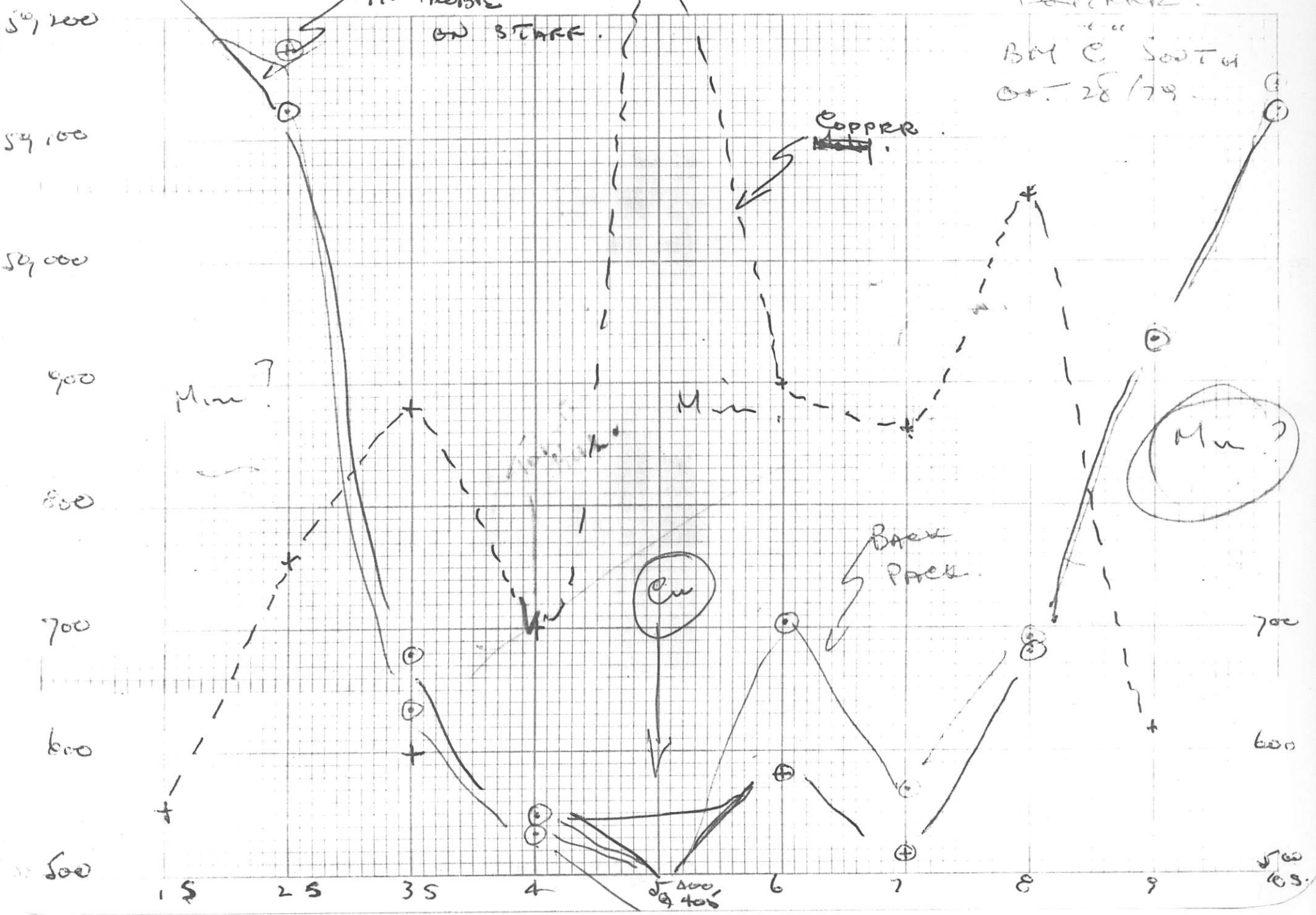
Mac
Mac Datum

MP-2
Barrels Ross
Main Rd North
From Bar - B
Oct 17 58

BM 59734
59733

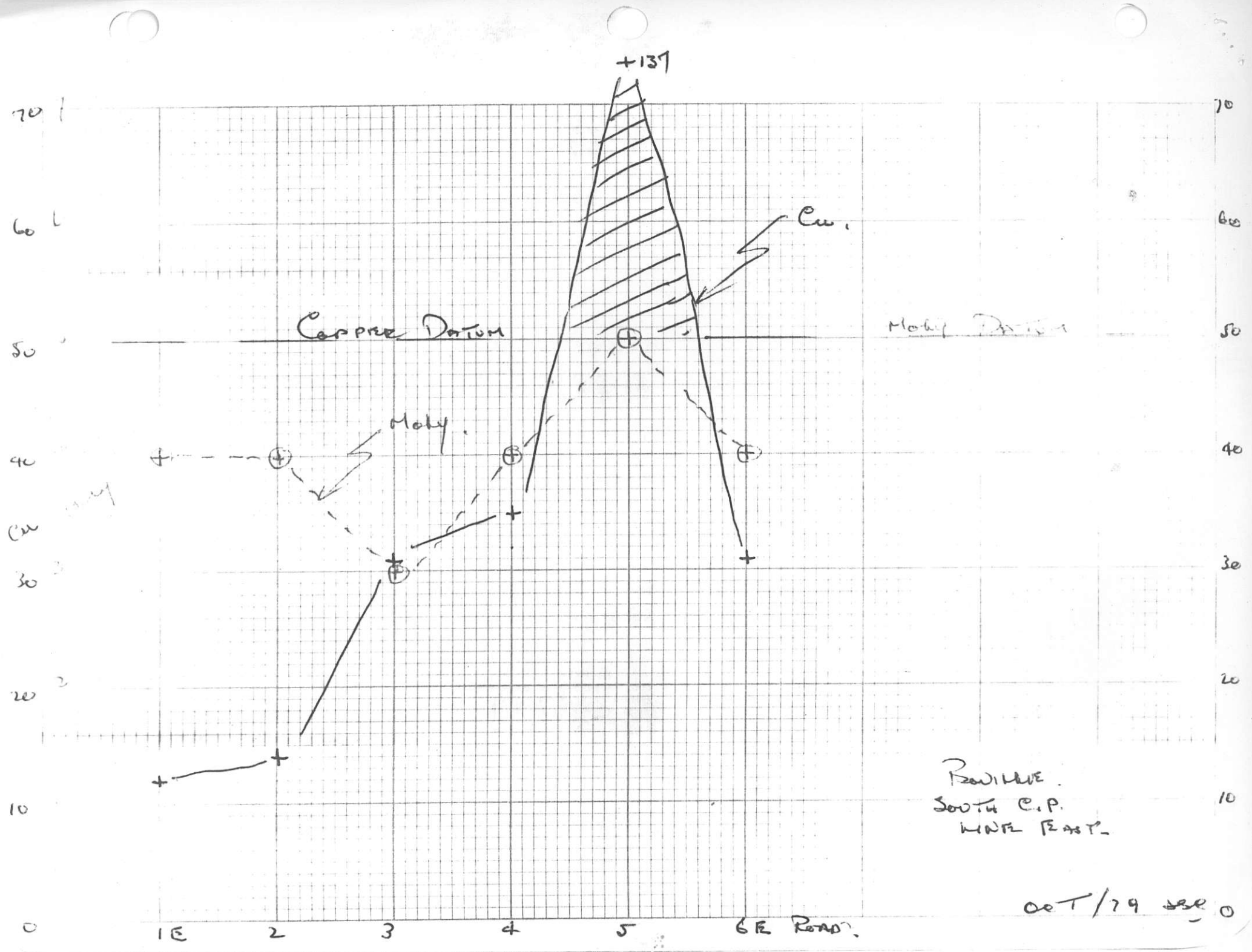
HP Probe
on STAFF.

BM E South
Oct. 28/79



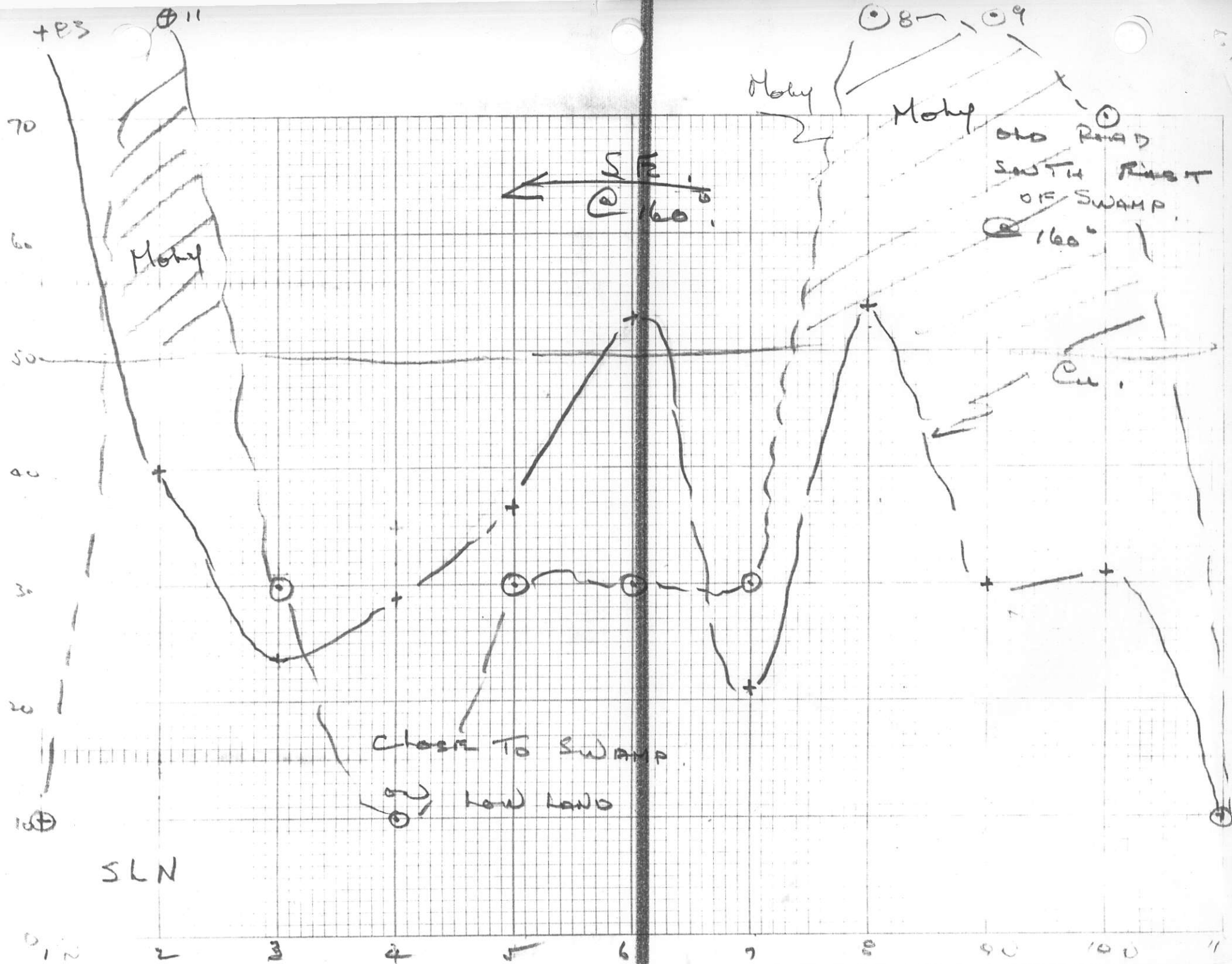
KRAL NO.	IDENTIFICATION	Ca	M ₀		KRAL NO.	IDENTIFICATION	Ca	M ₀
321-1	OUTCROP 160° SIC	5	4		321-31	SLW 1	27	1
2	S1 ROAD	51	5		32	SLW 2	8	2
3	SIC	39	5		33	SLW 3	81	4
4	SOUTH LINE S2E (CLAIM POST)	15	1	BM C	34	SLW 4	25	5
5	S1R	6	4		35	SLW 5	27	7
6	S2R	26	6		36	SLW 6	30	5
7	S3R	38	1		37	SLW 7	7	6
8	S4R	21	4		38	SLW 8	9	5
9	S5R	93	8		39	SLW 9	4	4
10	S6R	40	7		40	SLW 10	24	3
11	S7R	37	1		41	SLW 11	39	1
12	S8R	56	2		42	SLW 12	23	1
13	S9R	12	1					
14	SLE 1	12	4					
15	SLE 2	14	4					
16	SLE 3	31	3					
17	SLE 4	35	4					
18	SLE 5	137	5					
19	SLE 6	31	4					
20	SLN 1	83	1					
21	SLN 2	48	11					
22	SLN 3	24	3					
23	SLN 4	29	1					
24	SLN 5	37	3					
25	SLN 6	53	3					
26	SLN 7	21	3					
27	SLN 8	54	8					
28	SLN 9	30	9					
29	SLN 10	31	7					
30	SLN 11	10	1					

Plotted
Plotted
Plotted




Rawlins
 South C.P.
 West East

OCT/79 580



To: Mr. John Carter,
 4019 Dalarna Bay N.W.,
 Calgary, Alberta T3A 1G8

File No. 18061
 Date October 25, 1979
 Samples Rock Chip



Certificate of
ASSAY of
LORING LABORATORIES LTD.

Boulder Resources Ltd - Cadim Lake Prospect

SAMPLE No.	OZ./TON GOLD	OZ./TON SILVER	% Cu	% MoS ₂
<p>HIGH GRADE SAMPLE <u>"Rock Chip"</u> 5826 FROM BASE "A"</p>	.880	6.28	18.59	.001
<p><i>See ref 29.</i></p> <p><i>From the spectrographic analysis and this high grade sample we took, the gold appears related to the copper & silver & the Moly appears</i></p> <p><i>B.U.</i></p> <p>I Hereby Certify THAT THE ABOVE RESULTS ARE THOSE ASSAYS MADE BY ME UPON THE HEREIN DESCRIBED SAMPLES</p> <p style="text-align: right;"><i>associated with the granite. see</i></p>				

Rejects Retained one month.
 Pulps Retained one month
 unless specific arrangements
 made in advance.

A. L. McLeod

Licensed Assayer of British Columbia