

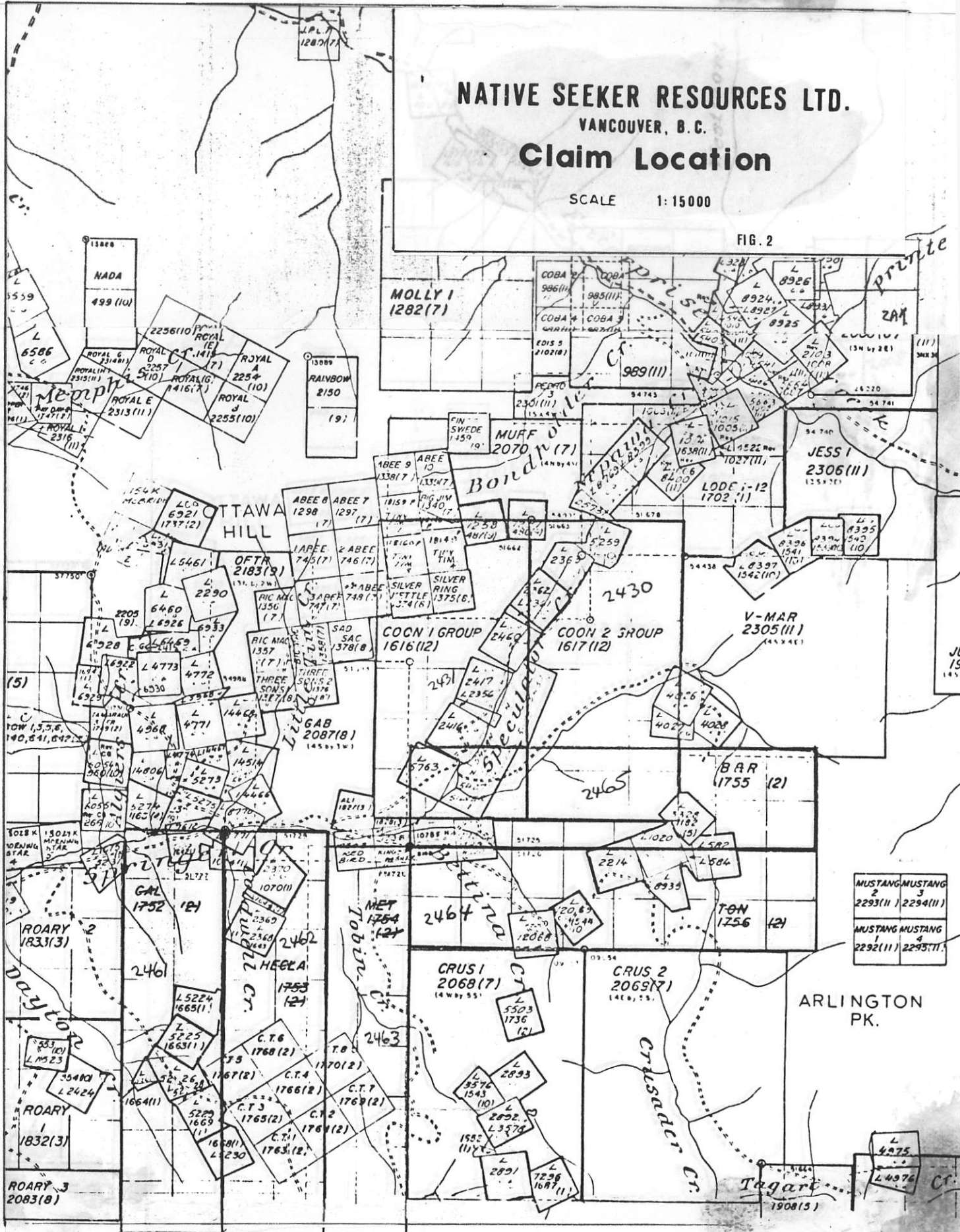
NATIVE SEEKER RESOURCES LTD.

VANCOUVER, B. C.

Claim Location

SCALE 1:15000

FIG. 2



MUSTANG 2	MUSTANG 3
2293(11)	2294(11)
MUSTANG 4	MUSTANG 5
2292(11)	2295(11)

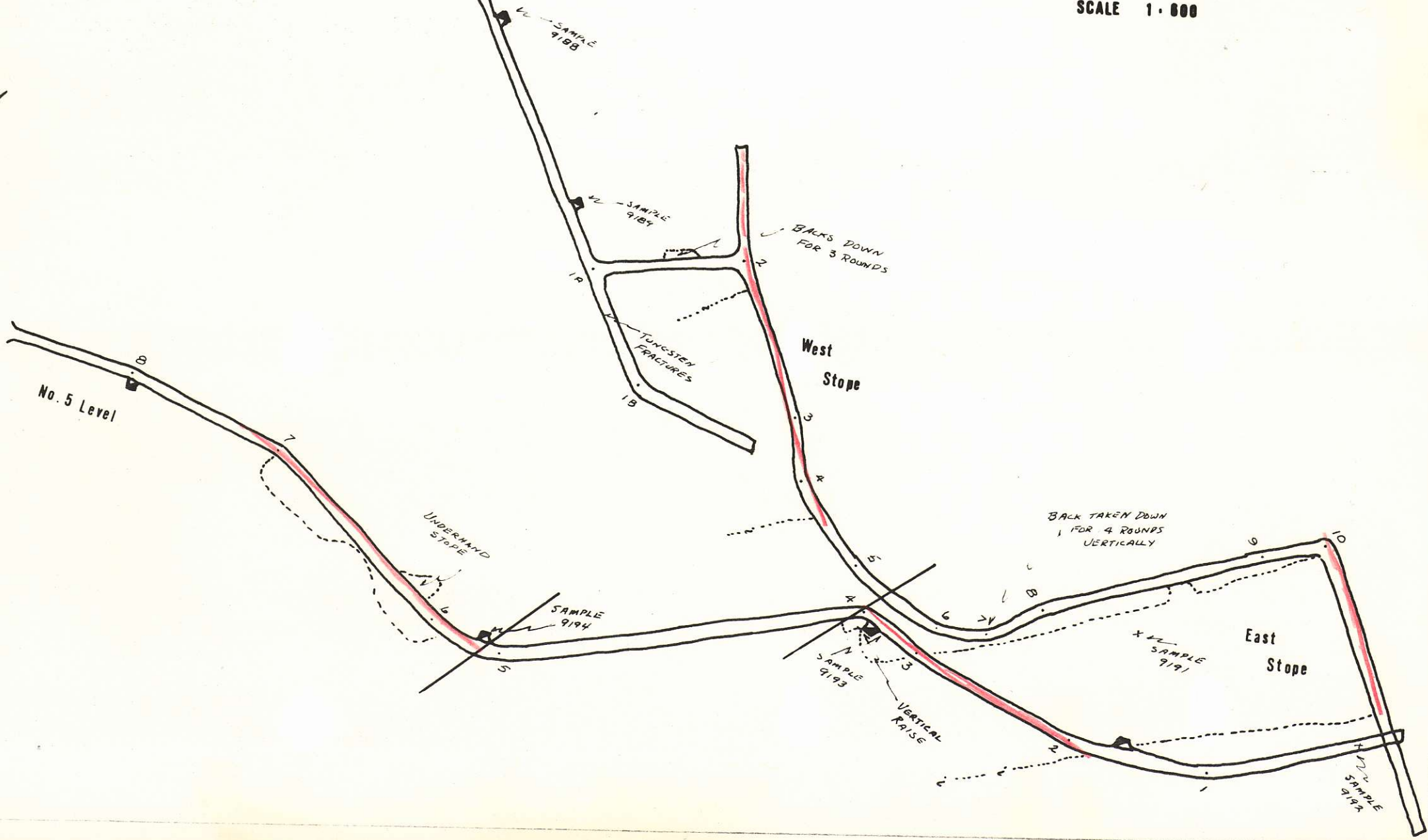
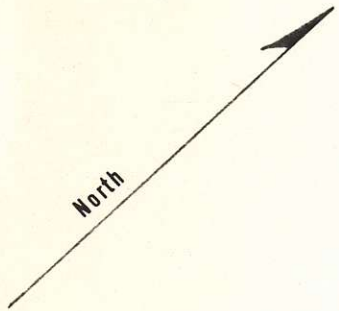
- 1400
20
- 97 - Bearloads AB 160 - 257 oz. @ .33 - 7 gold
- 98 - Dry ore -
- 99 - miller 40.37 acres - lot 2893 - Jan 2 / 99
- 02 - Worked
- 05 - under lease - can ready for shipment
- 09 - Shipped 14 tons
- 10 - lease - can ready for shipment
- 11 - Shipped 40 tons @ 250/ton.
- 12 - " 50 ton (8200/ton) - + development
- 13 - " 25 ton - 7000 gms
- 14 - lease - ar. assay = 3500/ft
- 15 - ✓ 8ahm - devel. - shipped can of HG (350)
- 16 - ✓ - shipped total of 29 tons (500 of t)
- 17 - ✓ - no shipment
- 19 - ^{Bulwagor} Quarry, long XC - 92 tons shipped Quarry year
- 22 - ✓ - some development.
- 23 - lower #6? tunnel - vein drifted 60' - shipped 8 tons.
- 28 - Cullinan - shipped some H/G ore to Trail
- 32 - Banded to Kundstam - No. 6 level, 160' on dip of vein below No 5 has been extended to main fault. This fault or 5 separates the 2 mineralized sections by longitudinal distance of 160 feet. Great sample from sorted ore @ partial gave 1.11 gold, 347 Au 11.5% Pb 3% Zn.
- 36 - Hecks + Rose. lease - 30 ft. drifts + 20 ft rains 2 tons = 3880g Ag + 20g Au
- 35 - Shipped 17 tons.
- 39 - lease by Dawson + Kundstam - mined 33 tons = 11g Au + 3534Ag
- 40 - ✓ - Shipped 7 tons
- 63 - Cullas Explorator - head of Token Creek, tributary of Spruce 9 miles from Slocan City - #6 level rehabilitated - 265 tons material accumulated & shipped to Trail. Some rains & slope from #6 - U.G. DD on 6 was 400 feet - surface shipping would mineralized vein about 150 feet (below) No 6 level. 50 ton mill erected - but home, each have compressor - house & dry erected - 15 men employed
- 64 - Cullas - mine + mill operated until Nov. 64 when closed for winter - devel & exploration work included 600 ft dd, & 405' of rains, drifts & XC. - slope & develop produced 1890 tons of ore which was milled - (3g sample from tailings) - 38 ton conc. produced & shipped to Trail.
- 65 - Property dismantled.
- 67 - 2 separate leases - 116 tons of lead sulfide ore shipped to Trail from above the No. 6 level.

located on Northwest slope of the divide between Spruce & Lower Creek at the head of Token Creek. All workings lie between 6700 + 7000 feet.

No. 6 Level

NATIVE SEEKER RESOURCES LTD. VANCOUVER, B.C. UNDERGROUND WORKINGS

SCALE 1 : 800




insert map



—
—
—
X
—





9195

9196

9197

9198

LOCATION OF DUMP SAMPLING

FIG. 3

CUSTOM LEAD ORE

COMINCO LTD.
TRAIL, B.C.

OCTOBER 07, 1980

FINAL SETTLEMENT: METEOR (STORGARD)

IN ACCOUNT WITH: MR N. STORGARD
P.O. BOX 15
SLOCAN B.C.

LOT NUMBER: 1

SERIAL NUMBER: 2381

CAR NUMBERS
3 TRUCKS

DATE RECEIVED
08 03 80

NET WET WEIGHT 72020 LBS MOISTURE 0.0000 % NET DRY WEIGHT 72020 LBS SHORT DRY TONS 36.0100

ASSAYS:	GOLD 0.1270 OZ/ DRY TON	SILVER 13.9000 OZ/ DRY TON	COPPER 0.0300 %	LEAD 0.1000 %	ZINC 0.1000 %	SULPHUR 0.5000 %	SILICA 93.1000 %
ALUMINA 1.6000 %	IRON 1.9000 %	LIME 0.4000 %	ANTIMONY 0.0100 %	ARSENIC 0.0100 %	BISMUTH 0.0100 %	MAGNESIA 0.0000 %	CADMIUM 0.0000 %

METAL PRICES: SEPTEMBER 1980
 EXCHANGE: \$US TO \$CDN = 1.16460 STERLING TO \$US = 2.40124
 WAGE GRADE 7 = 9.970 HH UNREFINED = 0.990 * REFINED


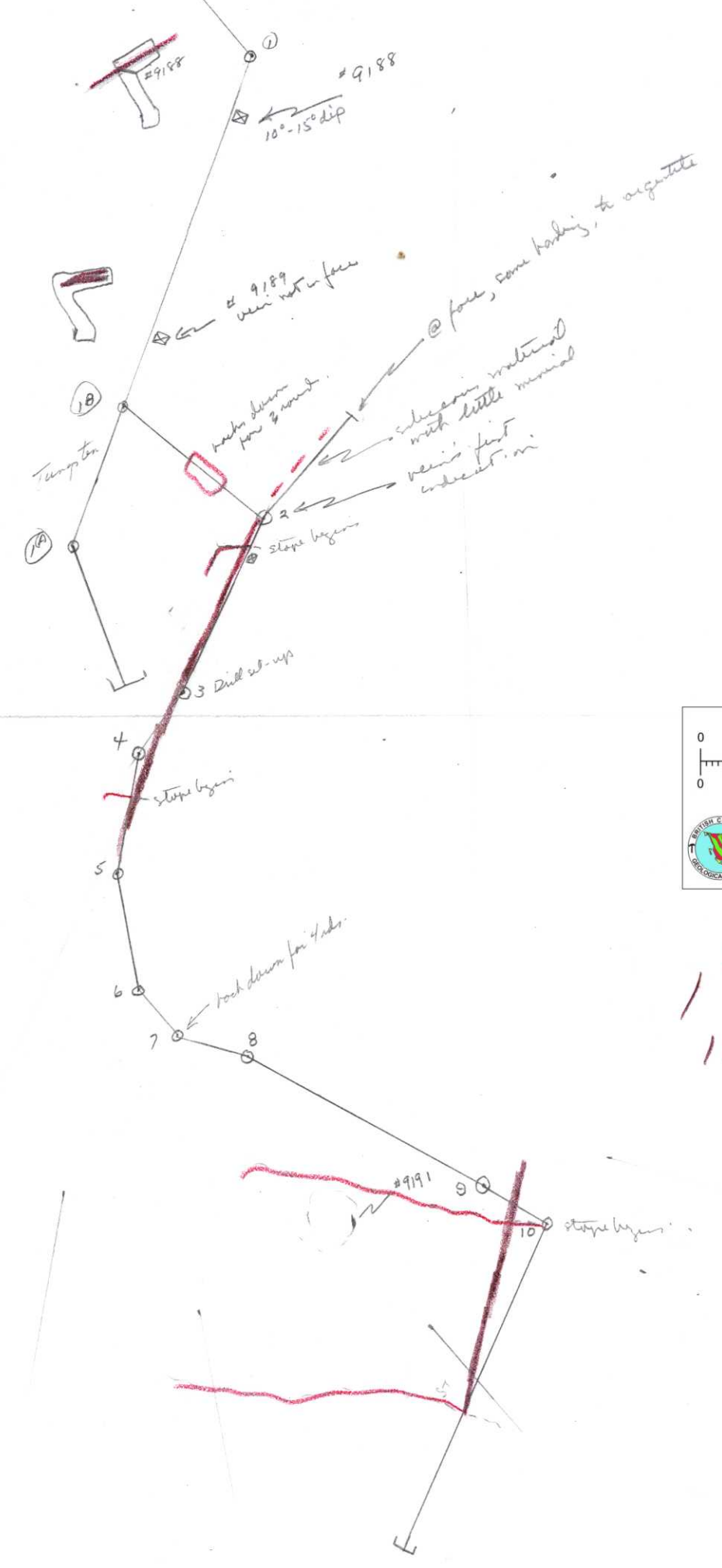
AG PRICE 20.14381 * .990 * 1.16460 - 0.08500 = 23.13989 \$/OZ
 AU PRICE 673.62500 * 1.16460 - 5.000 = 779.50367 \$/OZ

PAYMENTS PER TON	DEDUCTIONS	PAID FOR	
AG 13.9000 OZ	1.0000 OZ	12.9000 OZ	= \$ 298.50 SILVER
AU 0.1270 OZ	0.0300 OZ	0.0970 OZ	= \$ 75.61 GOLD
		TOTAL PAYMENT	= \$ 374.11

DEDUCTIONS

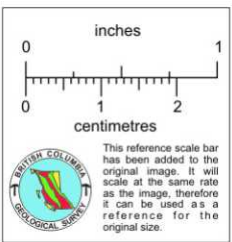
BASIC TREATMENT CHARGE	= \$ -55.00
ALUMINA	= \$ -0.38
LABOR: WAGE GRADE 7 = 9.970	= \$ -18.00
TRUCKING CHARGE	= \$ -4.00
CREDITS:	
SI02	= \$ 43.34
NET DEDUCTIONS	= \$ -34.04
VALUE/S.D.T. -- F.O.B. TADANAC	= \$ 340.07
VALUE/S.D.T. * 36.0100 S.D.T.	= \$ 12245.92
AMOUNT ADVANCED	= \$ 7400.00
SETTLEMENT AMOUNT	= \$ 4845.92

67
PITAL



1" = 50
1" = 600

1" = 50'



retreat
60' elev. difference between 5 & 6

