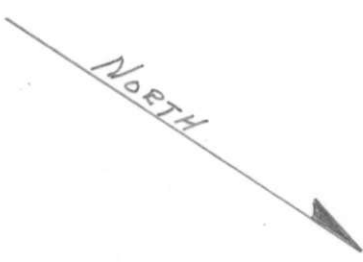


800071

GM RESOURCES LIMITED GIANT COPPER PROPERTY	
1980 DIAMOND DRILLING HOLE LOCATION PLAN	
SCALE: 1" = 50' DRAWN: CHECKED: DATE: DEC. 10/80	ELEV. DWG. No.



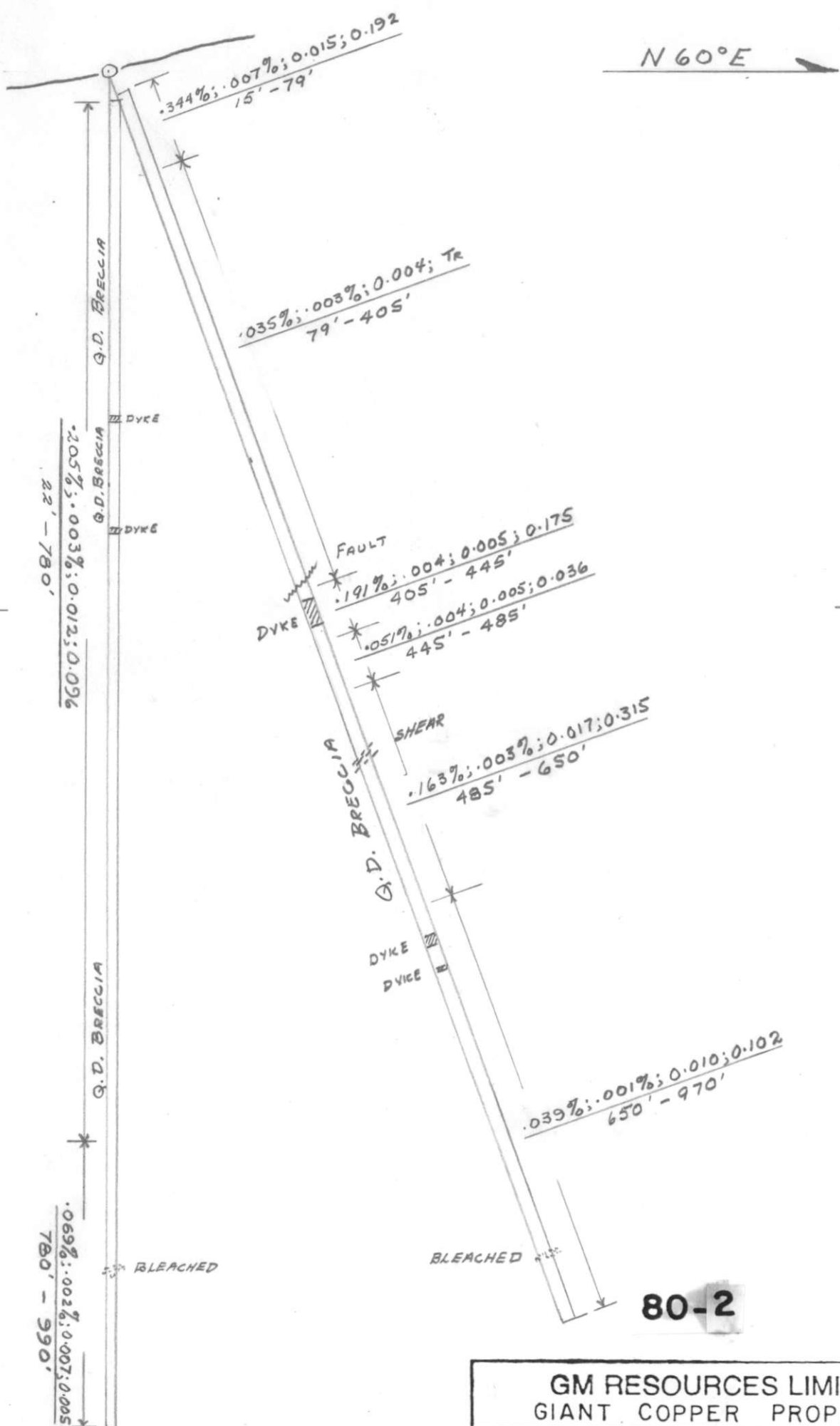
SILTSTONE



CAMP
BRECCIA

INVERMAY
QUARTZ-DIORITE
STOCK

GM RESOURCES LIMITED GIANT COPPER PROPERTY	
1980 DIAMOND DRILLING <i>CAMP BRECCIA</i> HOLE LOCATION PLAN	
SCALE: 1" = 100'	ELEV:
DRAWN:	DWG. No.
CHECKED:	
DATE: DEC. 10/80	



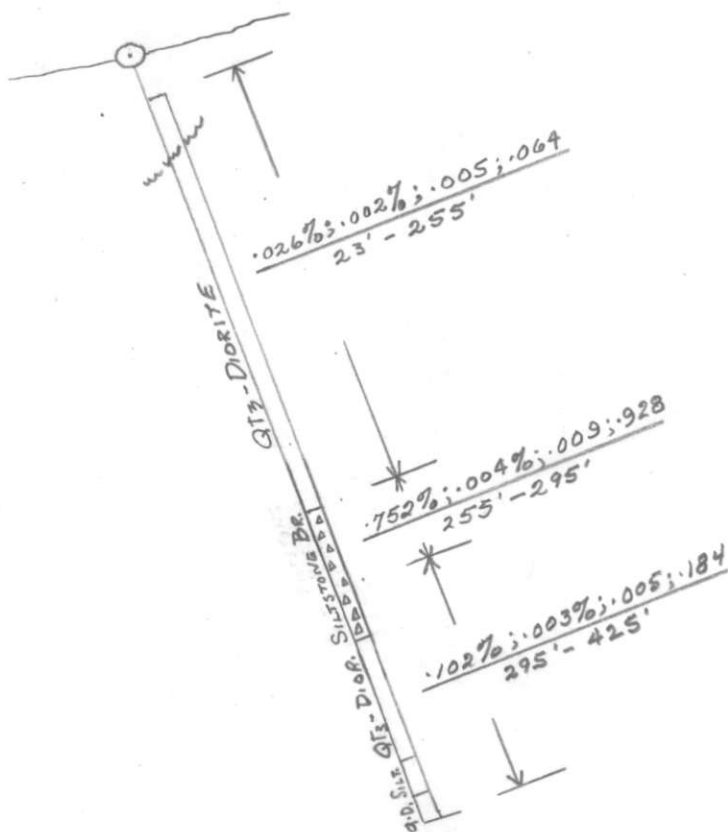
80-1

80-2

GM RESOURCES LIMITED GIANT COPPER PROPERTY	
1980 DIAMOND DRILLING Holes 80-1 & 2	
SCALE: 1" = 1200'	ELEV. 5387 FT.
DRAWN:	DWG. No.
CHECKED:	
DATE: DEC. 9/80	

ASSAYS: $\frac{\% Cu; \% Mo; Oz/t Au; Oz/t Ag.}{FOOTAGE}$

N 60° E



80-3

GM RESOURCES LIMITED
GIANT COPPER PROPERTY

1980 DIAMOND DRILLING

Hole 80-3

SCALE: 1:1200

DRAWN:

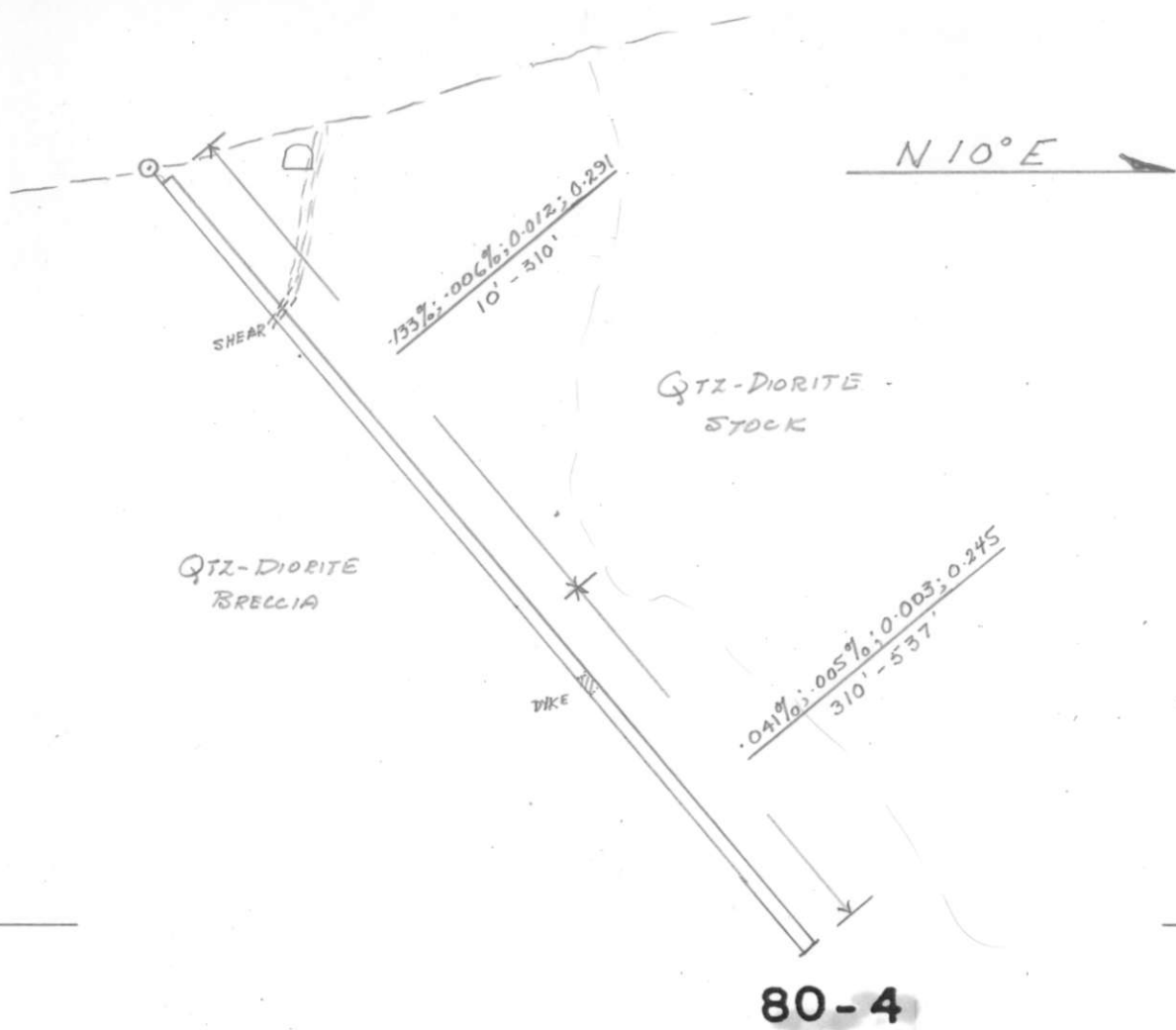
CHECKED:

DATE: DEC 9/80

ELEV. 5390 FT.

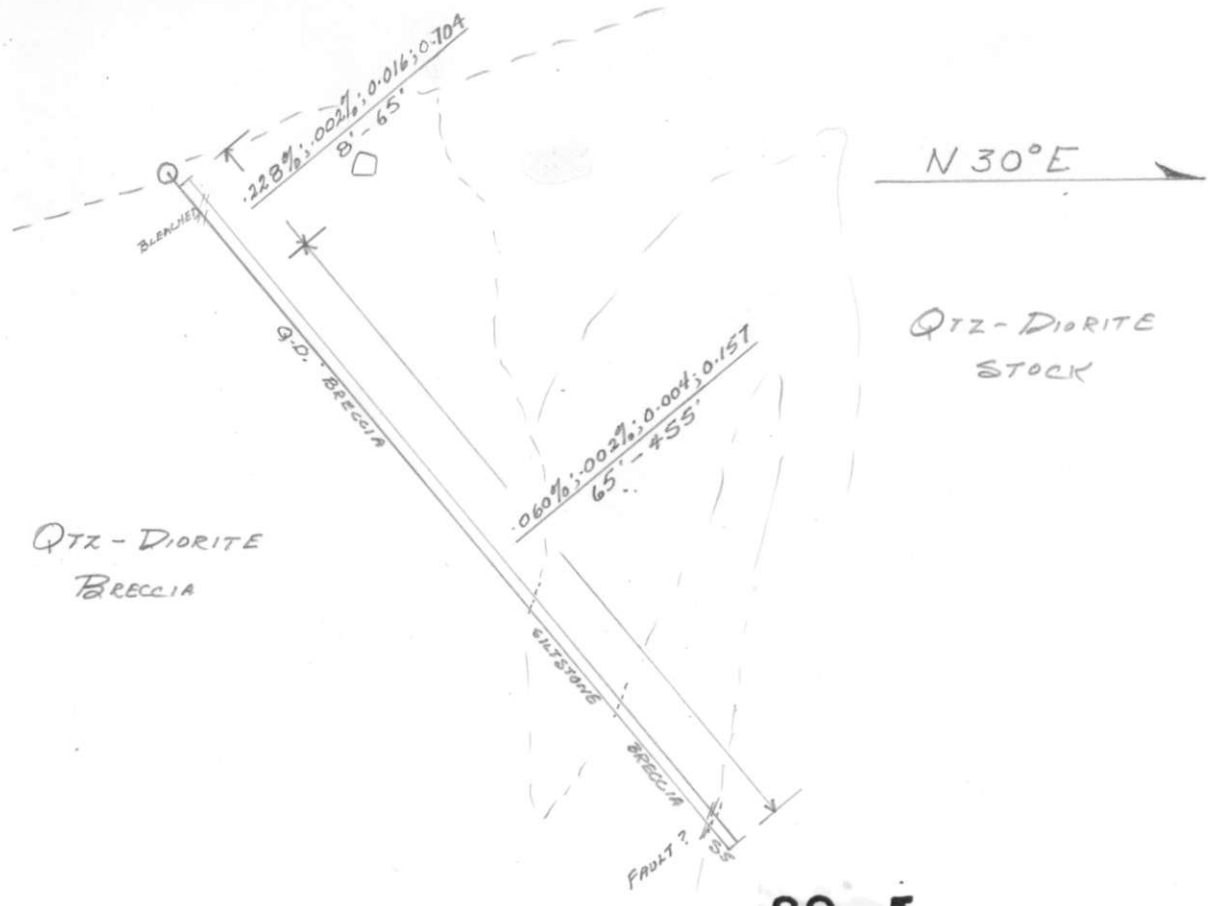
DWG. No.

ASSAYS: % Cu; % Mo; Oz/t Au; Oz/t Ag
FOOTAGE



GM RESOURCES LIMITED GIANT COPPER PROPERTY	
1980 DIAMOND DRILLING Holes 80-4	
SCALE: 1:1200	ELEV. 5385'
DRAWN:	DWG. No.
CHECKED:	
DATE: DEC 10/80	

ASSAYS: $\frac{70Cu; 70Mo; 0.2\% Au; 0.2\% Ag}{FOOTAGE}$



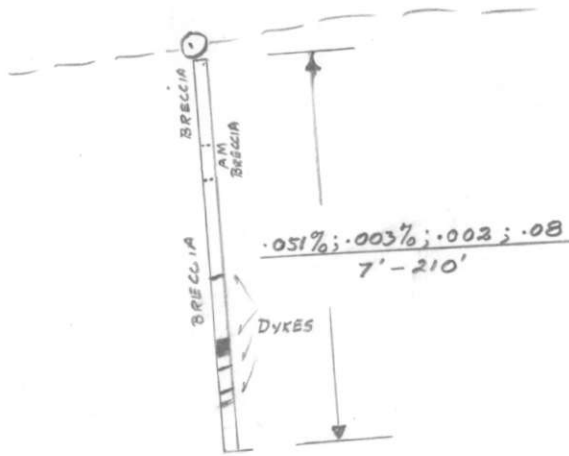
80-5

5000'

GM RESOURCES LIMITED GIANT COPPER PROPERTY	
1980 DIAMOND DRILLING Holes 80-5	
SCALE: 1:1200	ELEV. 5385 FT.
DRAWN:	DWG. No.
CHECKED:	
DATE: DEC. 9/80	

ASSAYS: $\frac{7}{10}$ Cu; $\frac{7}{10}$ Mo; $\frac{0.2}{1}$ Au; $\frac{0.2}{1}$ Ag.
FOOTAGE

SOUTH →



80-6

CAMP BRECCIA

GM RESOURCES LIMITED
GIANT COPPER PROPERTY

1980 DIAMOND DRILLING

Hole 80-6

SCALE: 1:1200

DRAWN:

CHECKED:

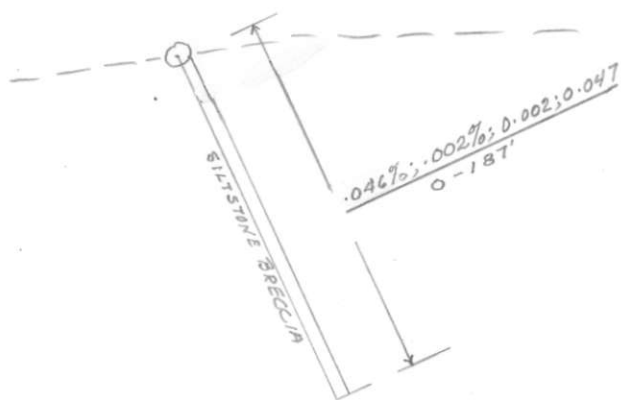
DATE: DEC. 9, 1980

ELEV.

DWG. No.

ASSAYS: $\%$ Cu; $\%$ Mo; Oz/t Au; Oz/t Ag.
FOOTAGE

S 10° W



80-7

CAMP BRECCIA

GM RESOURCES LIMITED
GIANT COPPER PROPERTY

1980 DIAMOND DRILLING
Hole 80-7

SCALE: 1:1200

DRAWN:

CHECKED:

DATE: DEC. 9/80

ELEV.

DWG. No.

ASSAYS: $\frac{\% \text{Cu}; \% \text{Mo}; \text{Oz/} \frac{1}{2} \text{Au}; \text{Oz/} \frac{1}{2} \text{Ag}}{\text{FOOTAGE}}$