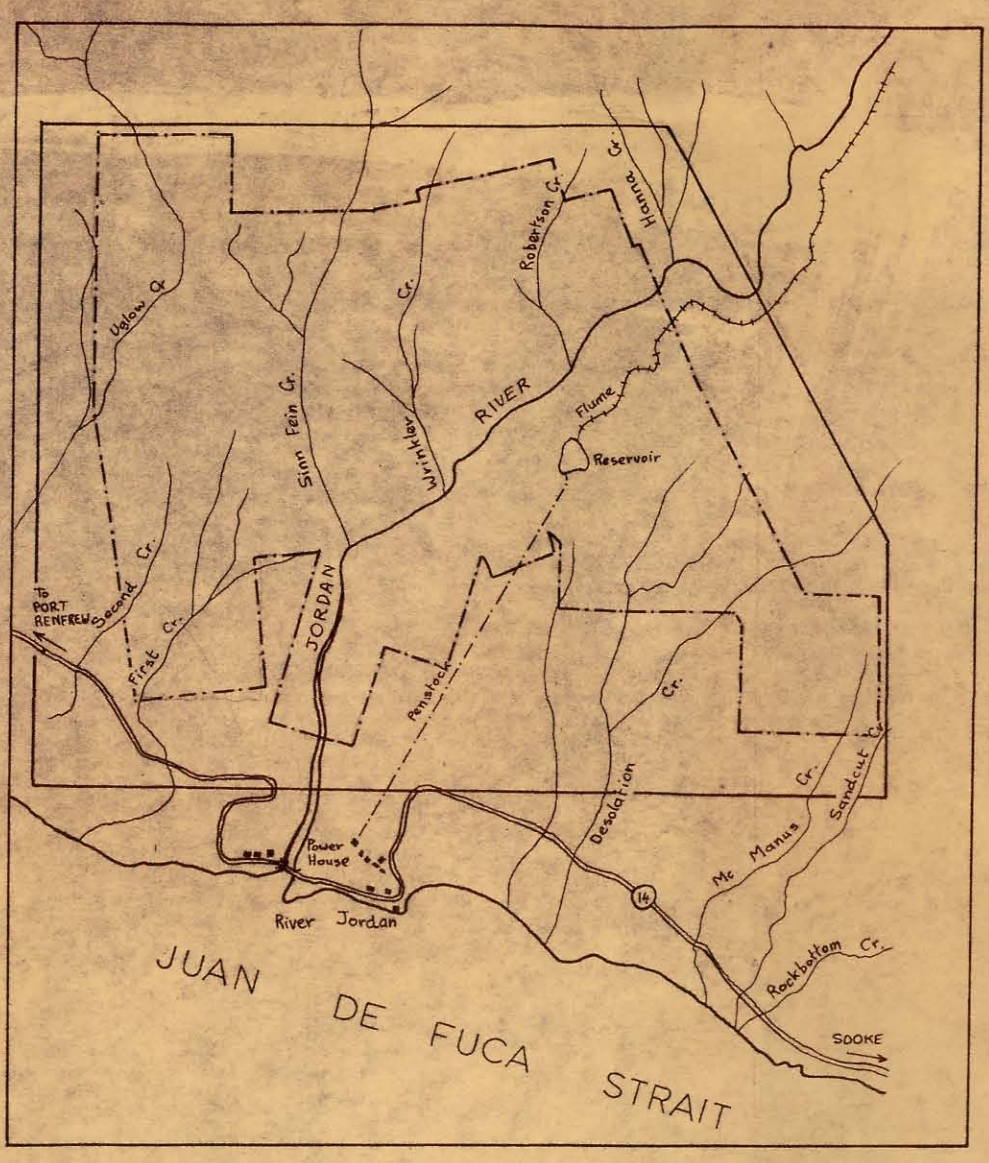




**DESCRIPTIVE NOTES**

This map shows the SUNRO MINES claims property, located on Vancouver Island, near Jordan River, as indicated below.



NATIONAL TOPOGRAPHIC SERIES 1:50,000 Sheet 92 C/8 East Half

The topographic background is a print from a pencil manuscript made by LOCKWOOD Survey Corporation Ltd according to aerial photos U.S.C. 1968 and B.C. GOVT. 1963. Contour Interval 25 feet.

**LEGEND**

Surface	Workings
Highway	Open cut or trench
Gravel Road	Open pit
Trail	Drift on 5000 ft.
Flume or pipeline	Drift on 8500 ft.
Railway	Drift (any level)
Diamond Drill Hole	Property boundary (1971)

Area covered by SAN CRISTO following Geological Map 1:50,000 (Plate A-D) made by H.A. ROSE in September 1971.

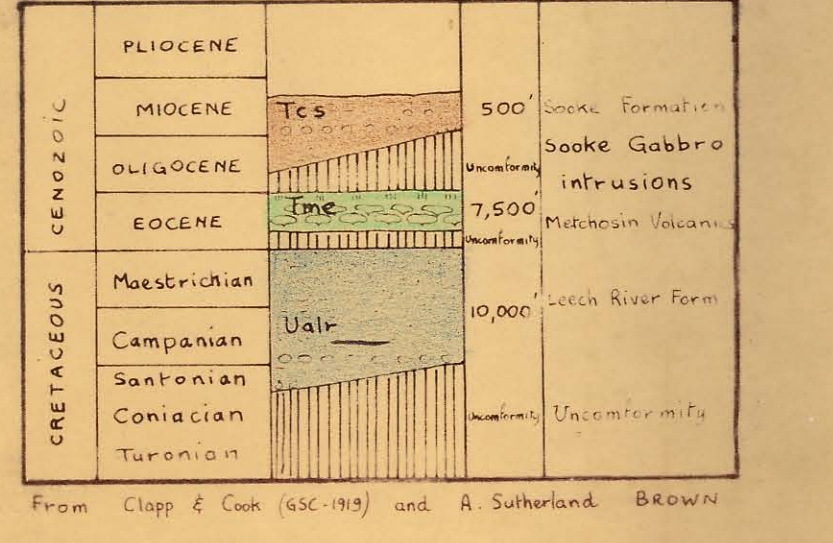
**GEOLOGICAL DESCRIPTION**

**FACIES:**

AL	Overburden areas (Recent alluvium or glacial drift)	
SS	Sandstones Conglomerate	SOOKE FORMATION
1	Diabase dykes Chilled edges	
2	Quartz Porphyry	
1	Gabbro - Coarse to medium grained	SOOKE GABBRO
2	Basalt - Porphyritic or angular	
2s	Sheared basalt with Epithermal	METCHOSIN VOLCANICS
2h	Hornblende Fine grained	

**TECTONIC:**

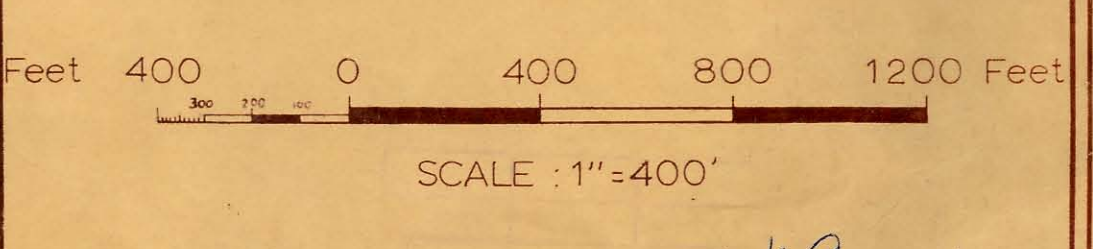
- Main fault
- Secondary fault
- Contact (normal)
- Contact (reverse)
- Bedding
- Flow attitude
- Shearing
- Wedge shingles



**MINERALIZATION**

○ River 'B'	○ Tiger
○ River 'C'	○ Yellow Cliff
○ River 'A'	○ Robertson
○ Center of New	○ Caulfield
○ Cave	○ Horne
○ Tankball	○ Vulcan
○ Bank	○ Stewart
○ Winkler	○ Hanna

**SUNRO MINE GEOLOGICAL MAP**



FIELD WORK BY J.P. GUELPA AND G. MEUSY FROM APRIL TO SEPTEMBER 1971. COMPILATION WITH EXISTING INFORMATION & PHOTOGEOLOGY BY

753084

178011

178012

178013

178014