






LEGEND

-  SCATTERED SULPHIDE MINERALIZATION
-  HEAVY SULPHIDE MINERALIZATION
-  FAULT PLANES
-  CALCITE
-  STOPED AREA (No Geological Detail)

JOHNSBY MINES LTD.

CROSS SECTION G-G'
IN
LOWER MAMMOTH MINE AREA

202637

PREPARED BY
WESTERN RESOURCES CONSULTANTS LTD.

SCALE - HORIZ. 1" = 200'
DATE - NOV. 1963
DRAFTSMAN - ED. H. BECKER

GEOLOGIST - M. COOPER
DRAFTSMAN - ED. H. BECKER

PLATE NUMBER - S. W. 21

753079

