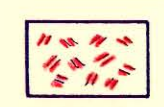






LEGEND

-  SCATTERED SULPHIDE MINERALIZATION
-  HEAVY SULPHIDE MINERALIZATION
-  FAULT PLANES
-  CALCITE
-  STORED AREA (No Geological Detail)

JOHNSBY MINES LTD.

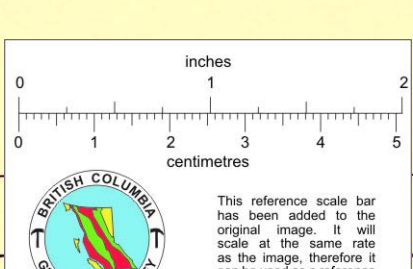
CROSS SECTION C-C'
IN
LOWER MAMMOTH MINE AREA

PREPARED BY
WESTERN RESOURCES CONSULTANTS LTD.

SCALE - HORIZ. 1"=200' VERT. 1"=50'
DATE - NOV. 1963 DRAFTSMAN - ED. A. BECKER

202633
GEOLOGIST - M. COOPER
FILE NUMBER - 8-10-25

202633



12 LEVEL 4305'

753075