

7 LEVEL 5028'

8 LEVEL 4860'






9 LEVEL 4694'

10 LEVEL 4350'

11 LEVEL 4439'

12 LEVEL 4305'

LEGEND

-  SCATTERED SULPHIDE MINERALIZATION
-  HEAVY SULPHIDE MINERALIZATION
-  FAULT PLANES
-  CALCITE
-  STOPPED AREA (No Geological Detail)

JOHNSBY MINES LTD.	
CROSS SECTION J-J' IN LOWER MAMMOTH MINE AREA	
202639	
PREPARED BY	
WESTERN RESOURCES CONSULTANTS LTD.	202639
SCALE - 1" = 100'	GEOLOGIST - M. COOPER
DATE - NOV. 1963	DRAFTSMAN - ED. R. BECKER
	M - - - 19

