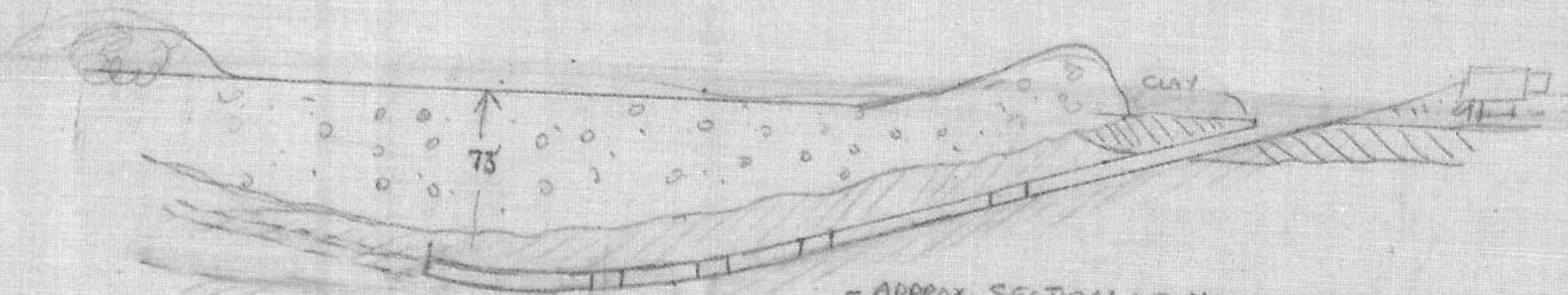
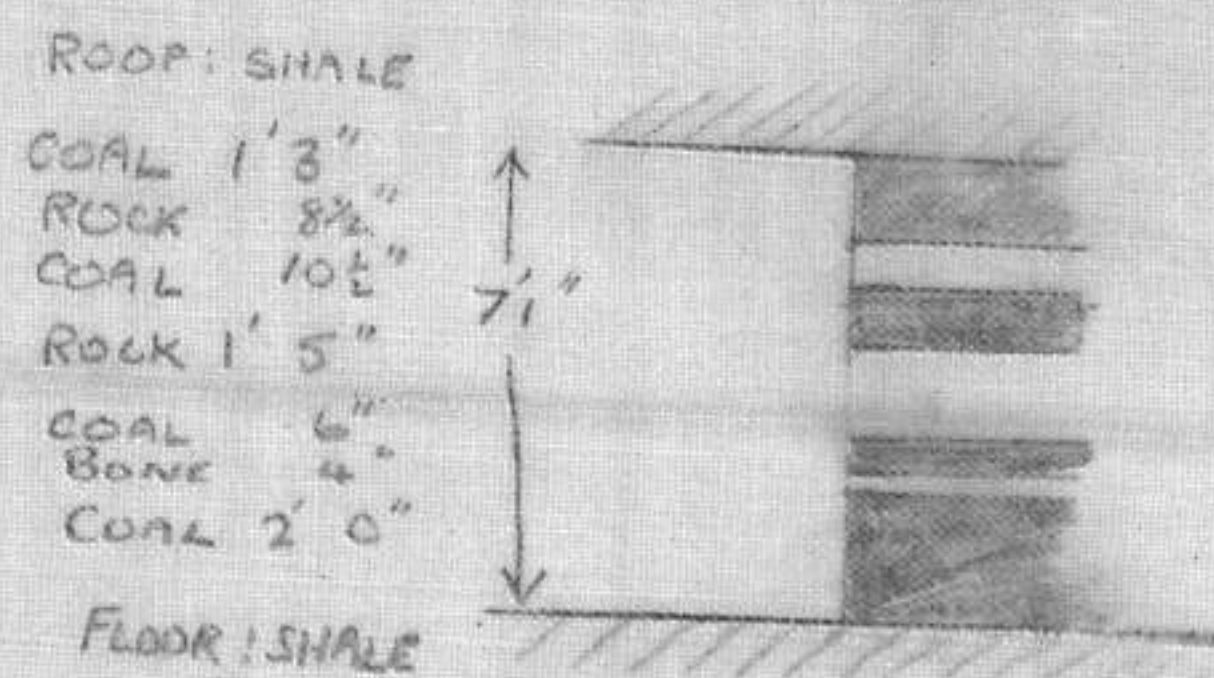


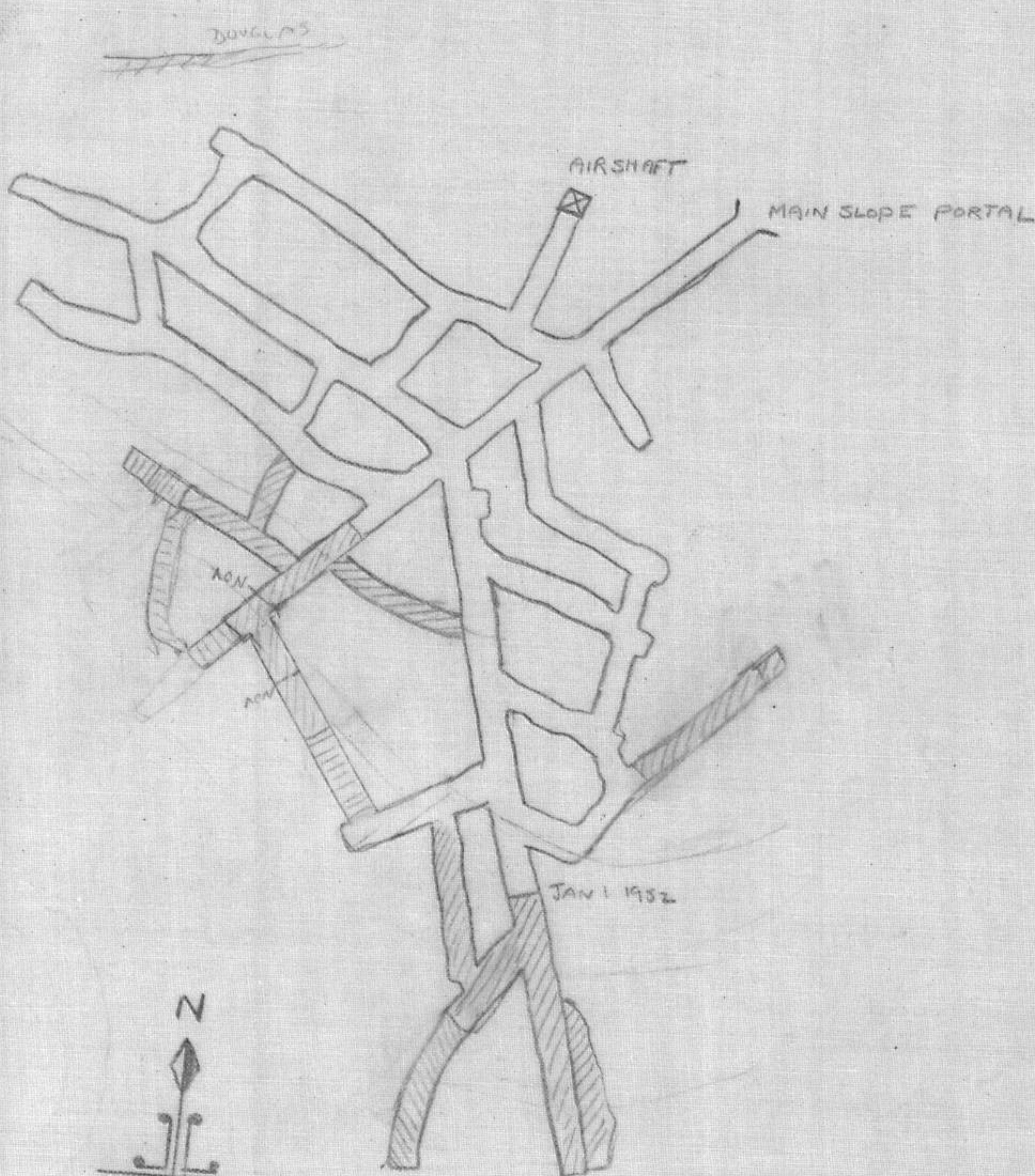
- CASSIDY No. 7 MINE -

SCALE: 100 FEET = 1 INCH

- TYPICAL SEAM SECTION -



- APPROX. SECTION OF MAIN SLOPE -

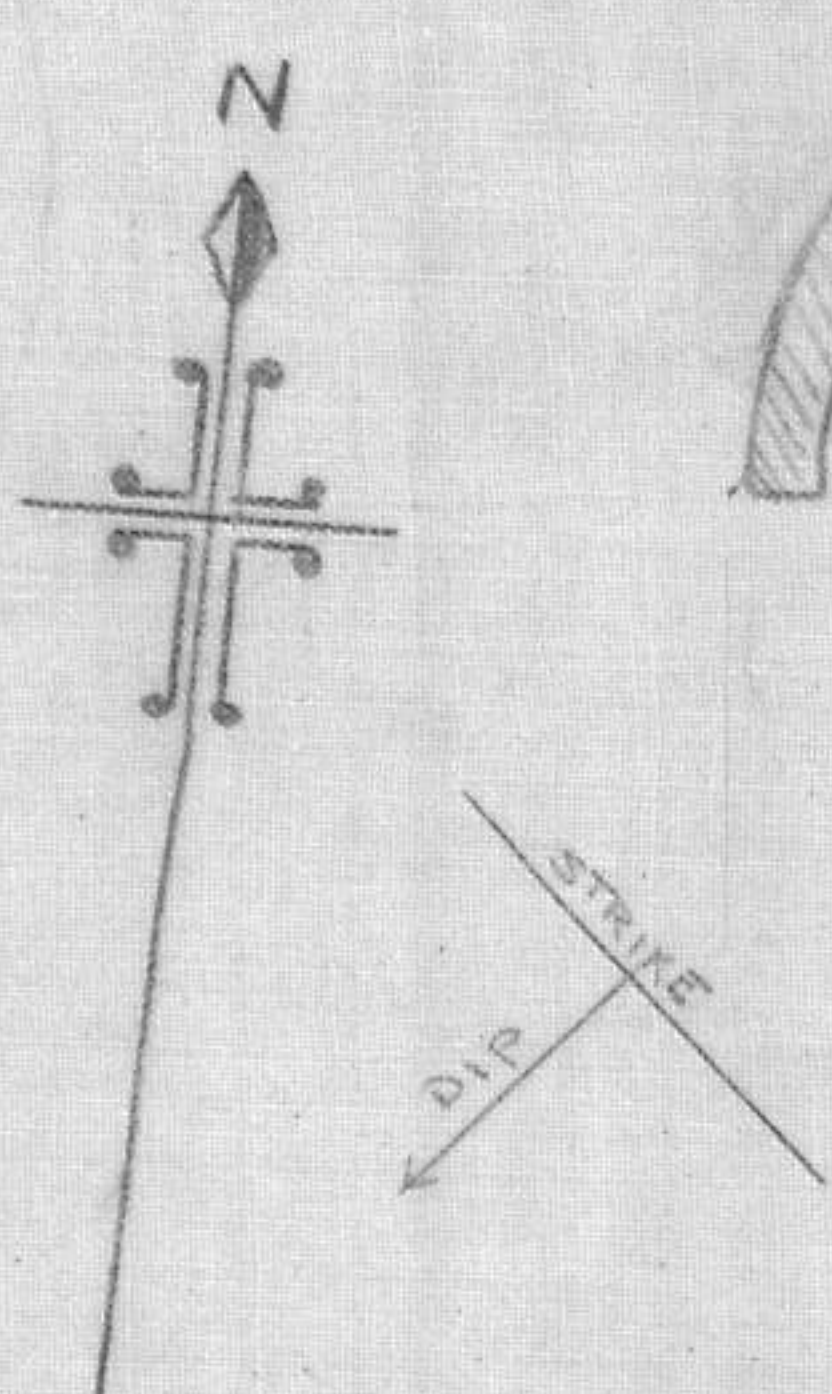


130'
130'
80'
125'
75'
60'
60'
84'

744 ft

TOTAL DRIVAGE
DURING 1952: 744 ft.
DURING 1953: 165 ft.
ABANDONED MAY 1953.

||||| since Jan 1st



inches
0 1
centimetres
0 1 2

This reference scale bar has been added to the original image. It will scale at the same rate as the image, therefore it can be used as a reference for the original size.

JAN 1st 1953

752952

Abandoned Cassidy No. 7 Mine