




①

DDH. 29

MAIN SLOPE - 12°



DDH V.J.

DDH 03.6

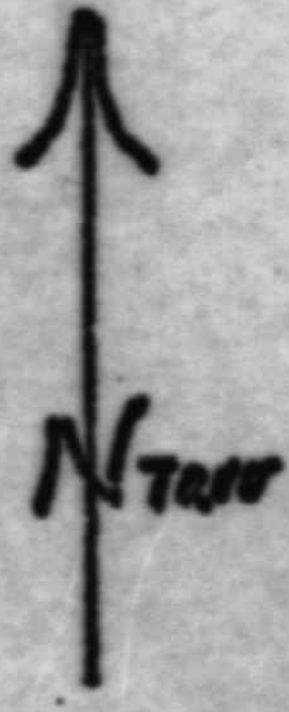
DDH 03.7

DDH 27


REC'D SEP 1 1930
AND PETROLEUM RESOURCES
DEPT. OF MINES

BOWRON

RIVER



GARRAVAY MINE
PLAN
MAIN & COAL SLOPES
SCALE -- 1" = 100'
MAIN SLOPE -- DIP West
COAL SLOPE -- S40E
SEAMS -- S28E
DIP -- 45° NE



2

24

202278

202278