


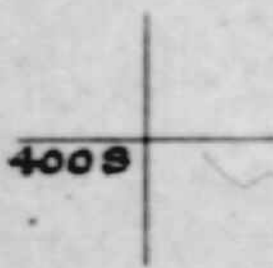
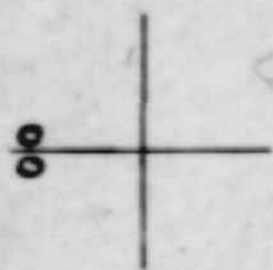
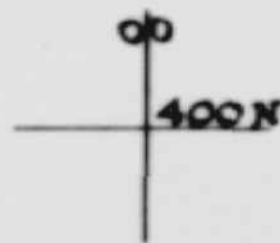
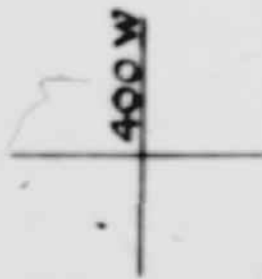
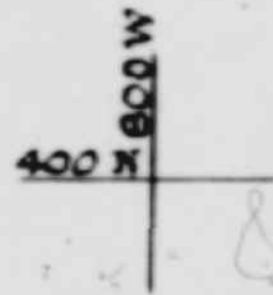


Plan of Hat Creek Coal Mine.  
Upper Hat Creek, B.C.

One Inch = 100 Ft.  
Astronomic Bearings

Sec. 12  
 Tp. 21, R. 27.

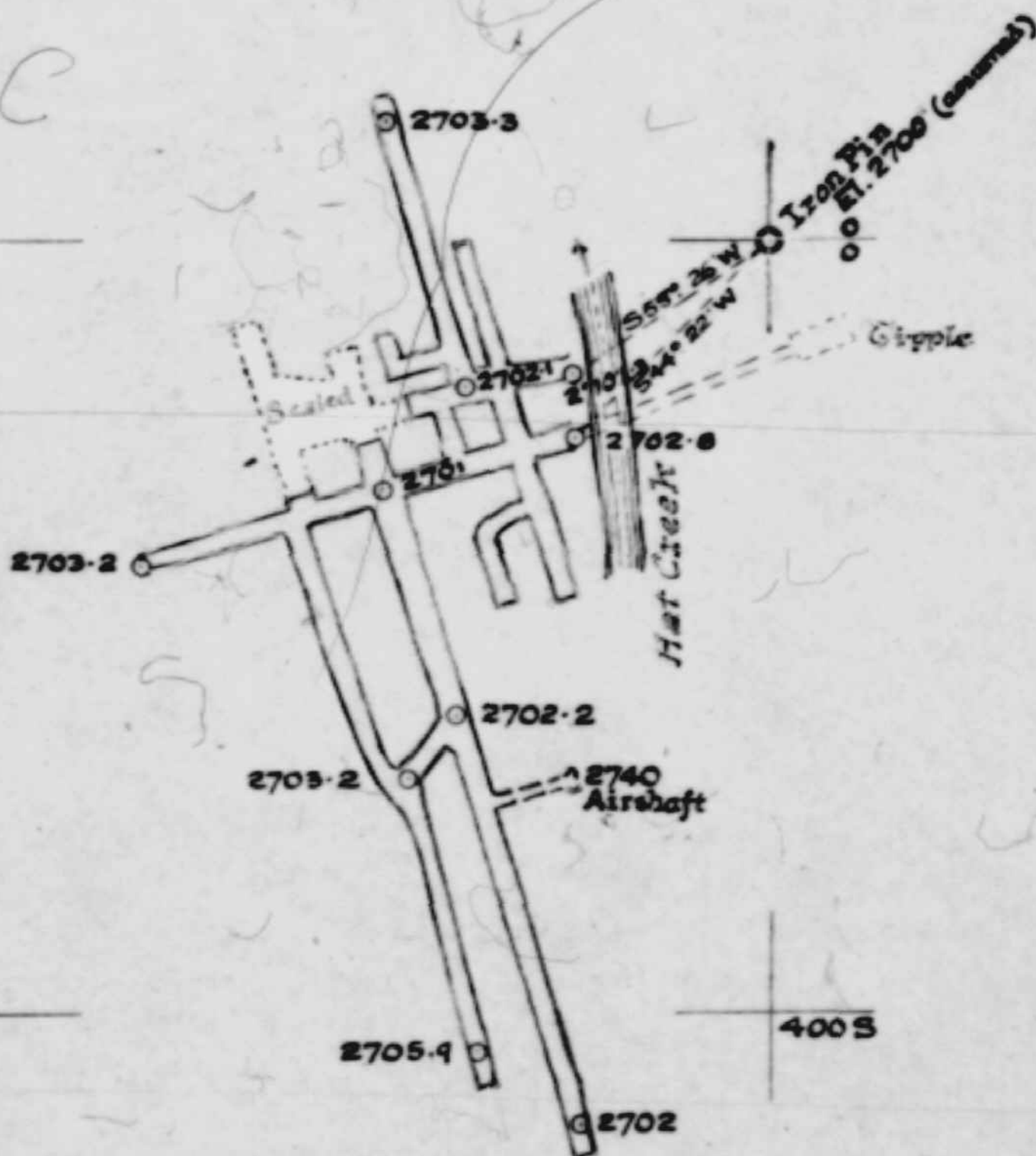


800 S

400 W

00

800 S



Certified Correct:----- 194 .

Mine Surveyor