Refer to this Map as:- 92 J EDITION 1 ASE SERIES A502

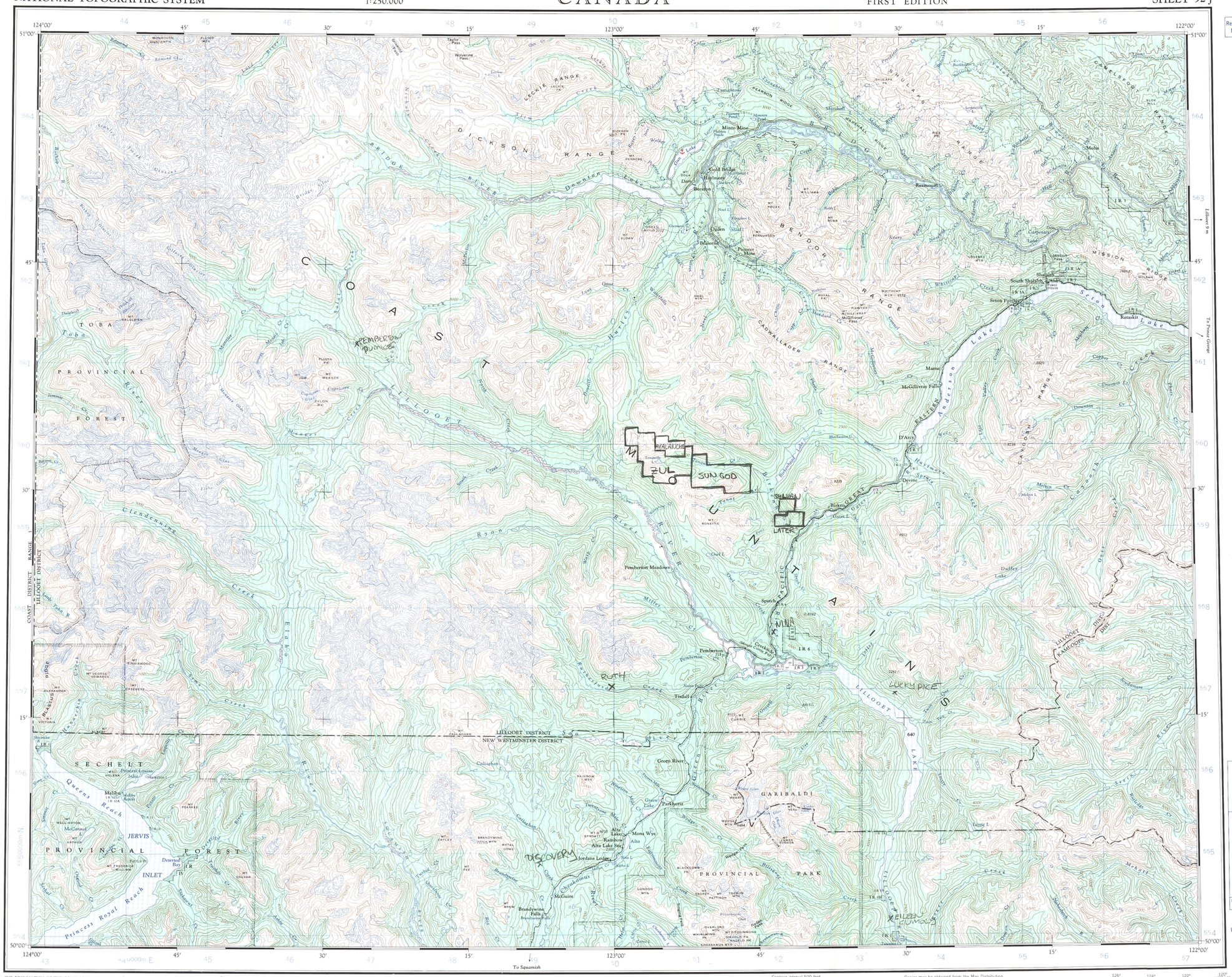

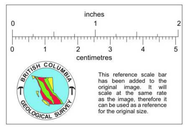

GRID ZONE DESIGNATION	100,000 M. SQUARE IDENTIFICATION	
10U	DM EM / DL EL	560
	50	

TO GIVE A REFERENCE TO NEAREST 1000 METRES

EXAMPLE: SCHOOL

SQUARE: Read letters of 100,000 m. square	EL
EASTING: Read number on grid line immediately to left of point	0
Estimate tenths of a square from this line eastward to point	6
	06
NORTHING: Read number on grid line immediately below point	8
Estimate tenths of a square from this line northward to point	7
	87

MILITARY GRID REFERENCE EL0687 (to nearest 1,000 metres)

If reporting beyond 18° in any direction, prefix Grid Zone Designation as: 10UEL0687

TEN THOUSAND METRE
UNIVERSAL TRANSVERSE MERCATOR GRID
ZONE 10

NANAIMO NEWS & CHARTS
AUTHORIZED DISTRIBUTORS
NAUTICAL CHARTS & PUBLICATIONS
MAPS, AIR CHARTS
8 Church Street
Nanaimo, B.C. V9R 5H4 (604) 754-2513

THE DECLINATION OF THE COMPASS NEEDLE 1956

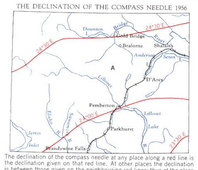
Duncan
Lake Bridge
Shawnigan
Mill Bay
Brentwood
Saanichton
Sidney
Deep Bay
Qualicum Beach
Courtenay
Comox
Cumberland
Campbell River
Oyster River
Sayward
Port Alberni
Ucluelet
Tofino
Port Hardy
Port McNeill
Alert Bay
Sointula
Port Alice
Zeballos
Gold River
Tahsis
Zeballos
Port Renfrew
Sooke
Langford
Victoria
Sidney
Saanich
Cowichan Bay
Chemainus
Ladysmith
Nanaimo
Gabriola Is.
Galiano Is.
Mayne Is.
Saltspring Is.
Pender Is.
Salt Spring Is.
Sechelt
Gibsons
Pender Harbour
Powell River
Lund
Squamish
Whistler
Pemberton
Lillooet
Bralorne
Gold Bridge
Pemberton
Mount Currie
Lillooet
Ashcroft
Cache Creek
Clinton
Kelowna
Vernon
Kamloops
Salmon Arm
Revelstoke
Golden
Invermere
Cranbrook
Kimberley
Fernie
Creston
Nelson
Trail
Castlegar
Grand Forks
Greenwood
Osoyoos
Oliver
Penticton
Summerland
Peachland
Westbank
Kelowna
Lake Country
Vernon
Armstrong
Enderby
Salmon Arm
Sicamous