
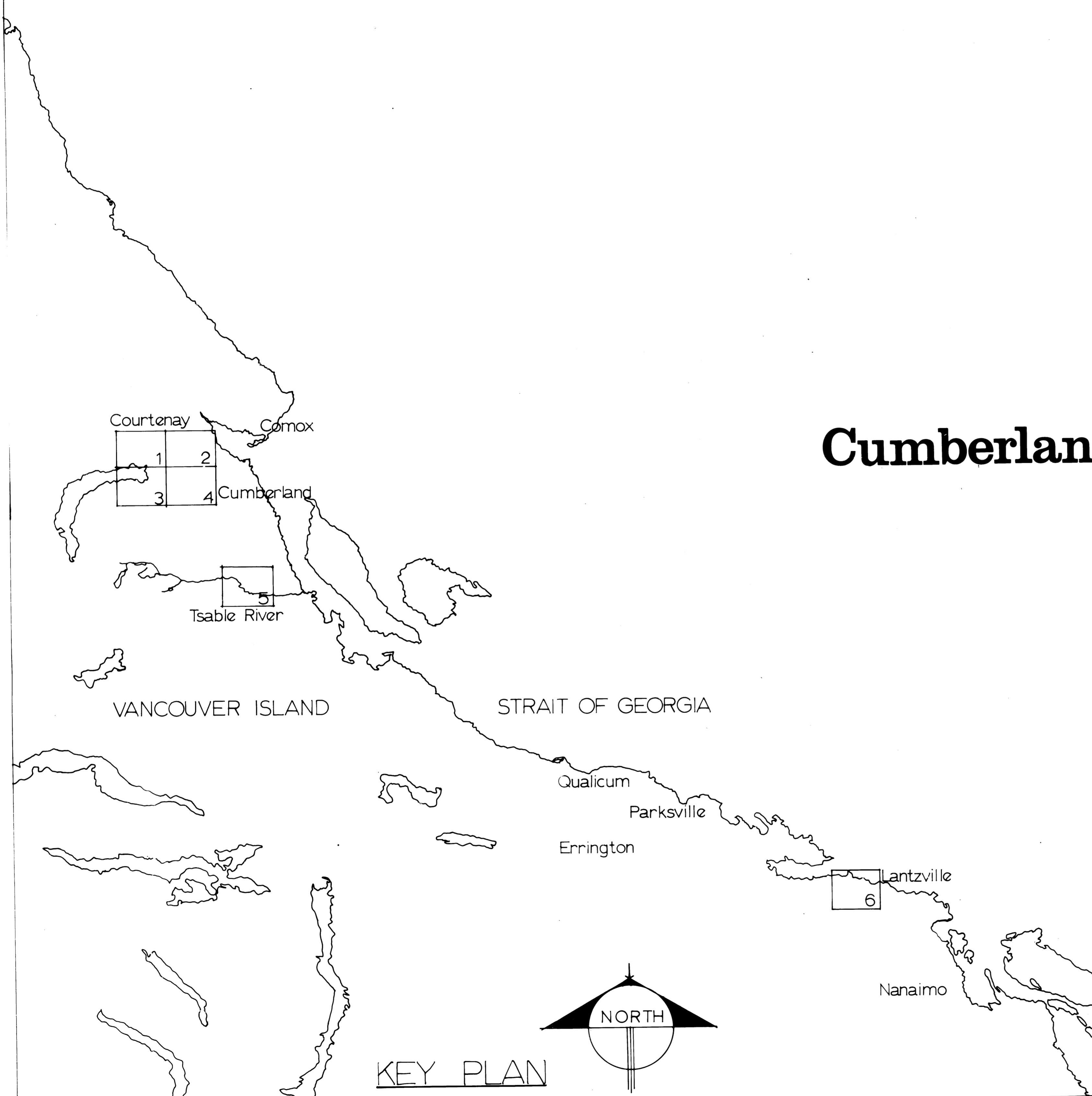


# Cumberland · Tsable River · Lantzville

## Coal Fields

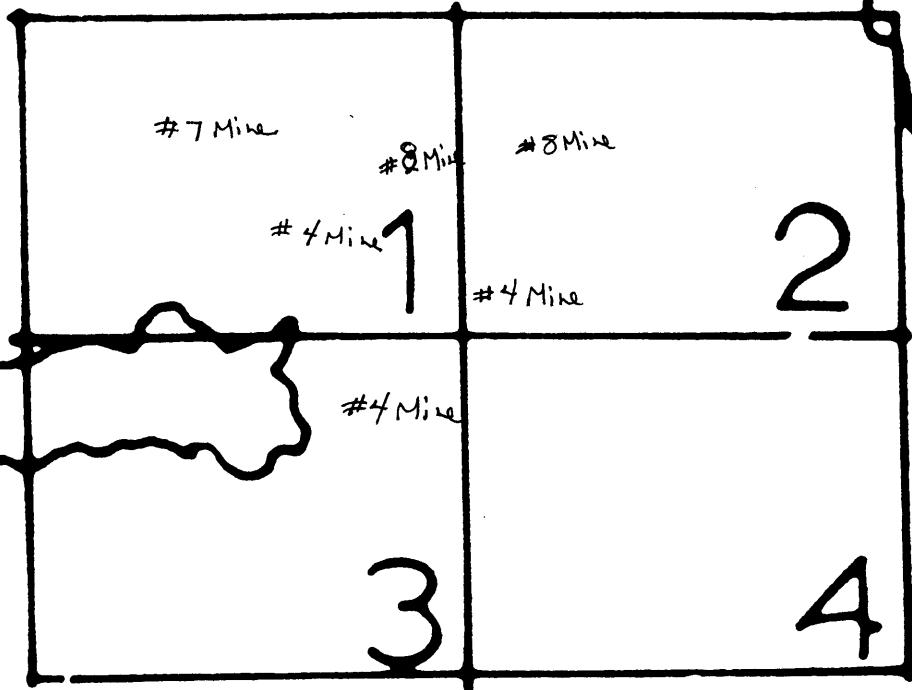
### Composite Plan




compiled by: Island Geotechnical Services Ltd.  
for: Ministry of Energy, Mines & Petroleum Resources  
date: April 1982

Courtenay

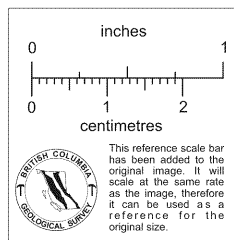
Comox



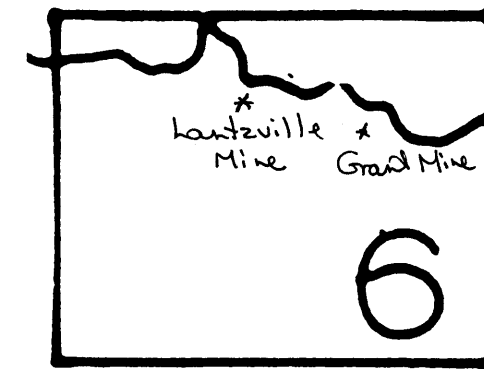
Cumberland



Tsable River



>



Lantzville

Nanaimo

