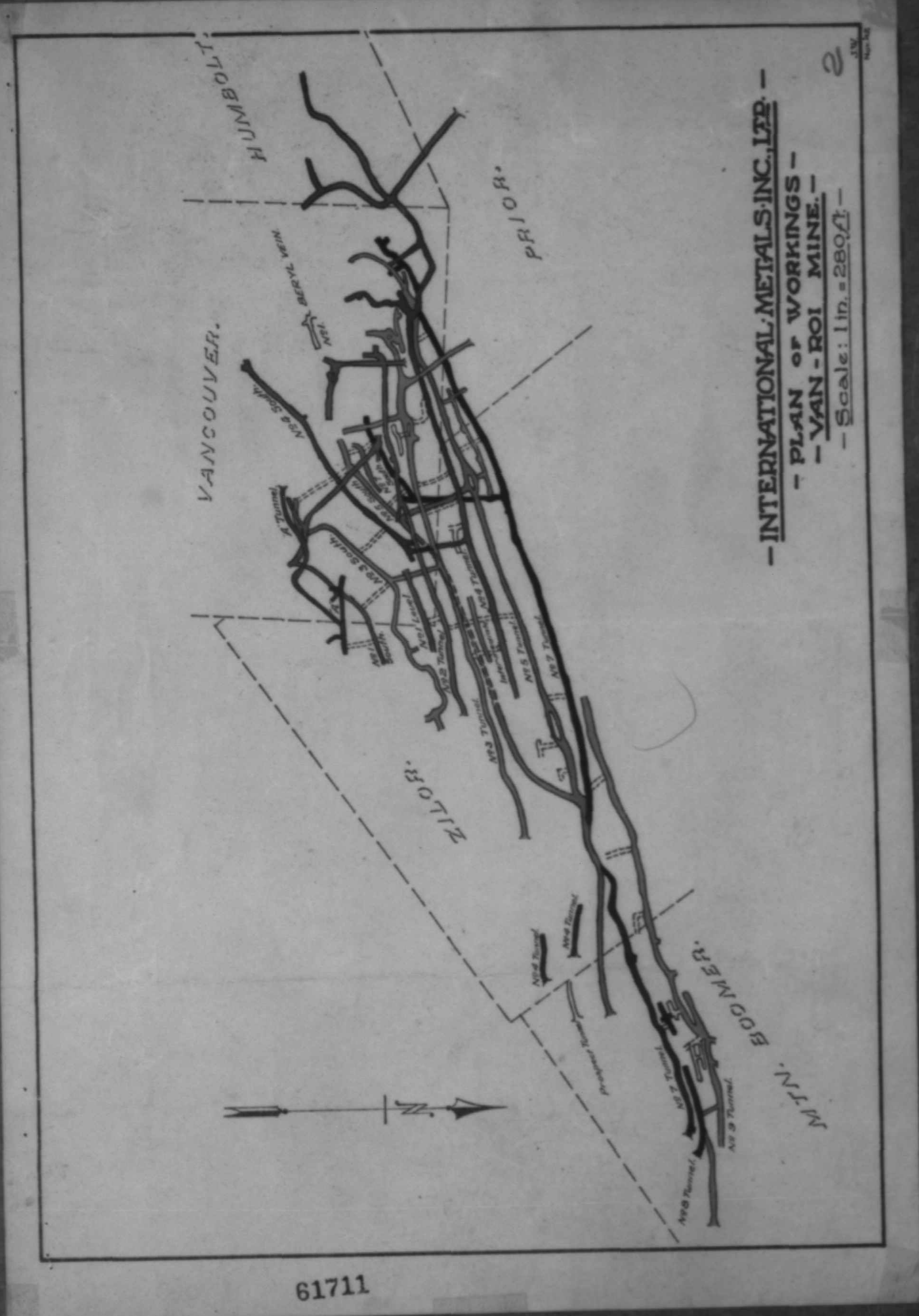
HUMBOLT.
PRIOR.
VANCOUVER.
BERYL VEIN
ZILOR.
MT'N. BOOMER.
N
-INTERNATIONAL·METALS·INC.,LTD.-
-PLAN of WORKINGS-
-VAN-ROI MINE.-
-Scale: 1in.=280ft.-
2
61711

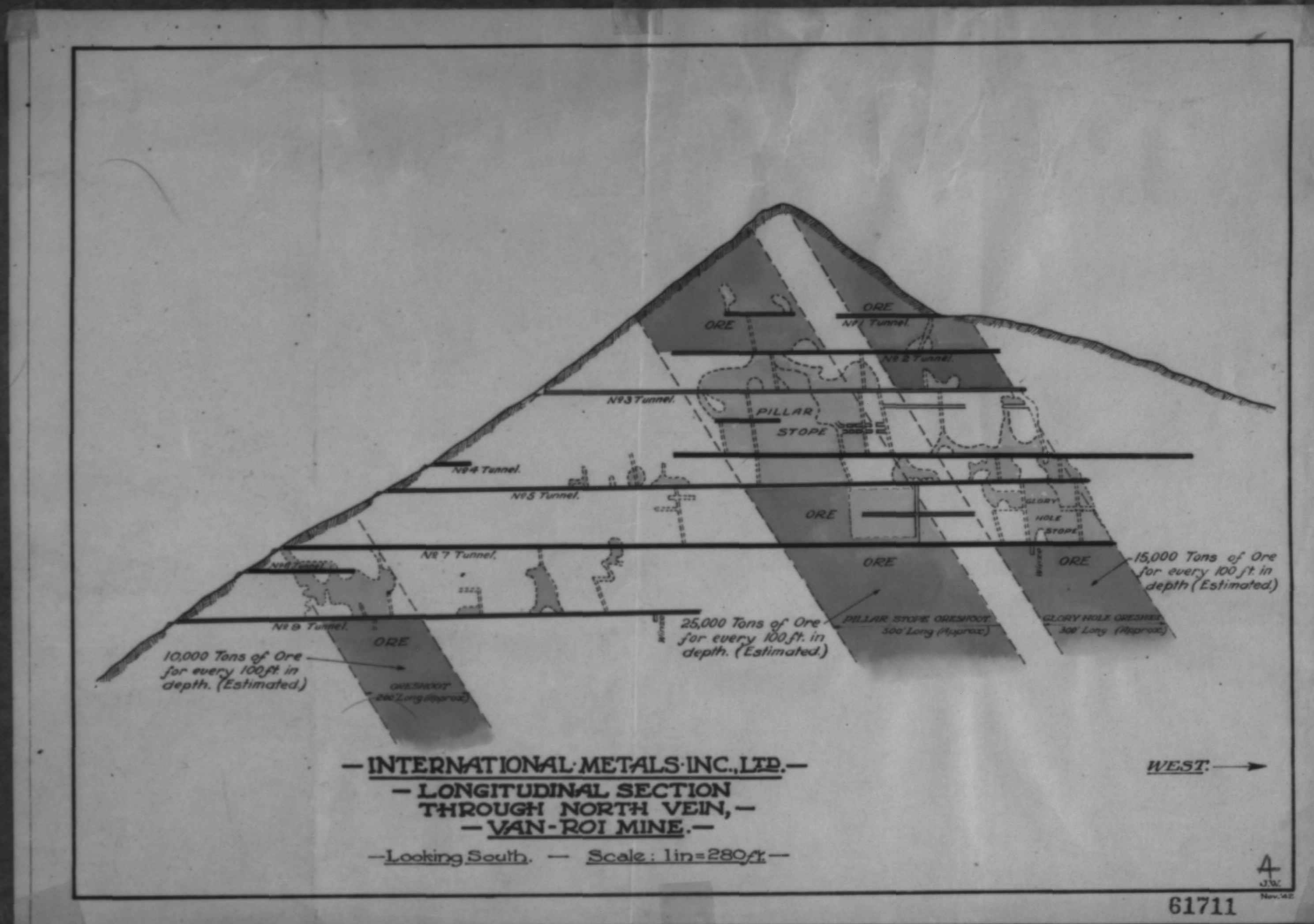
ORE
Nº1 Tunnel
Nº2 Tunnel
Nº3 Tunnel.
PILLAR
STOPE
Nº4 Tunnel.
Nº5 Tunnel.
Nº7 Tunnel.
Nº9 Tunnel.
GLORY
HOLE
STOPE
10,000 Tons of Ore for every 100 ft in depth. (Estimated.)
25,000 Tons of Ore for every 100 ft. in depth. (Estimated.)
15,000 Tons of Ore for every 100 ft. in depth (Estimated.)
PILLAR STOPE ORESHOOT 500' Long (Approx.)
GLORY HOLE ORESHOOT 318' Long (Approx.)
-INTERNATIONAL·METALS·INC.,LTD.-
-LONGITUDINAL SECTION
THROUGH NORTH VEIN,-
-VAN-ROI MINE.-
-Looking South. - Scale: 1in=280ft.-
WEST.
4
J.W.
Nov.'42.
61711

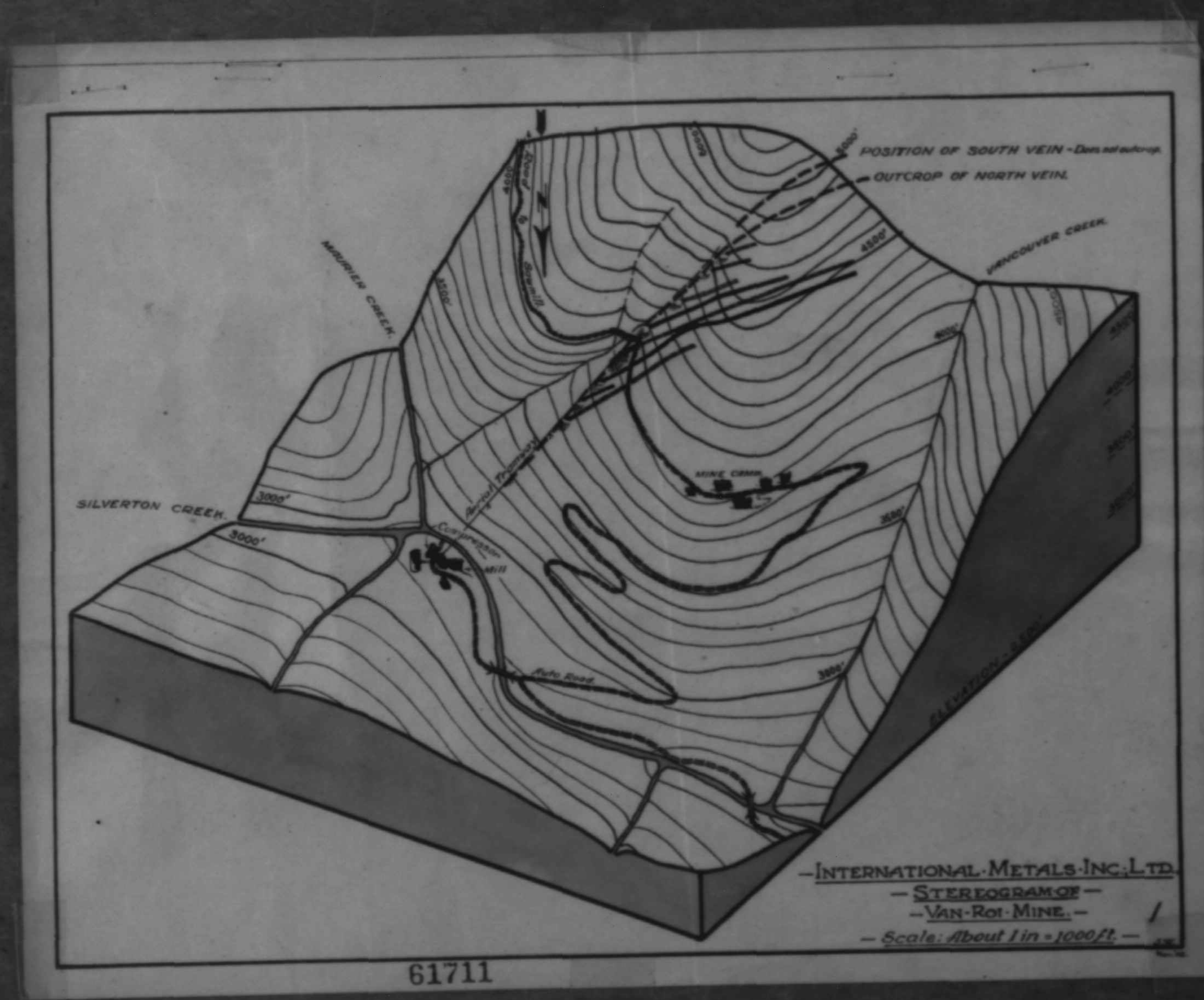
POSITION OF SOUTH VEIN - Does not outcrop.
OUTCROP OF NORTH VEIN.
MAURIER CREEK.
VANCOUVER CREEK.
SILVERTON CREEK.
3000'
Compressor
Mill
Auto Road
MINE CAMP
-INTERNATIONAL·METALS·INC.,LTD.
-STEREOGRAM OF-
-VAN-ROI·MINE.-
-Scale: About 1 in = 1000 ft.-
1
61711

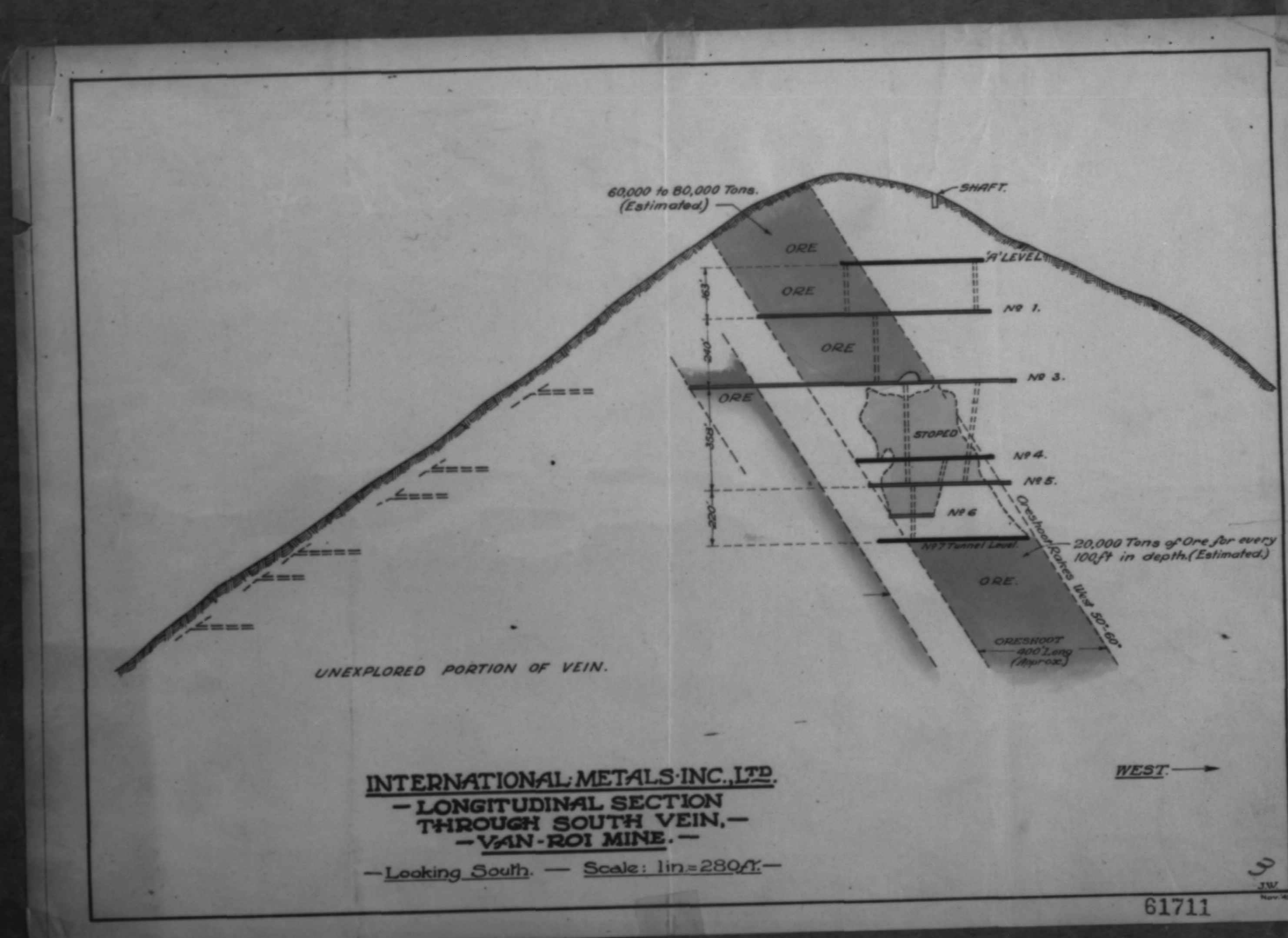
60,000 to 80,000 Tons. (Estimated.)
SHAFT.
ORE
'A' LEVEL
Nº 1.
Nº 3.
STOPED
Nº 4.
Nº 5.
Nº 6
Nº 7 Tunnel Level
Oreshoot Rakes West 50°-60°
20,000 Tons of Ore for every 100 ft in depth. (Estimated.)
ORESHOOT 400' Long (Approx.)
UNEXPLORED PORTION OF VEIN.
INTERNATIONAL·METALS·INC.,LTD.
-LONGITUDINAL SECTION
THROUGH SOUTH VEIN,-
-VAN-ROI MINE.-
-Looking South. - Scale: 1in=280ft.-
WEST.
3
J.W.
Nov.'42.
61711