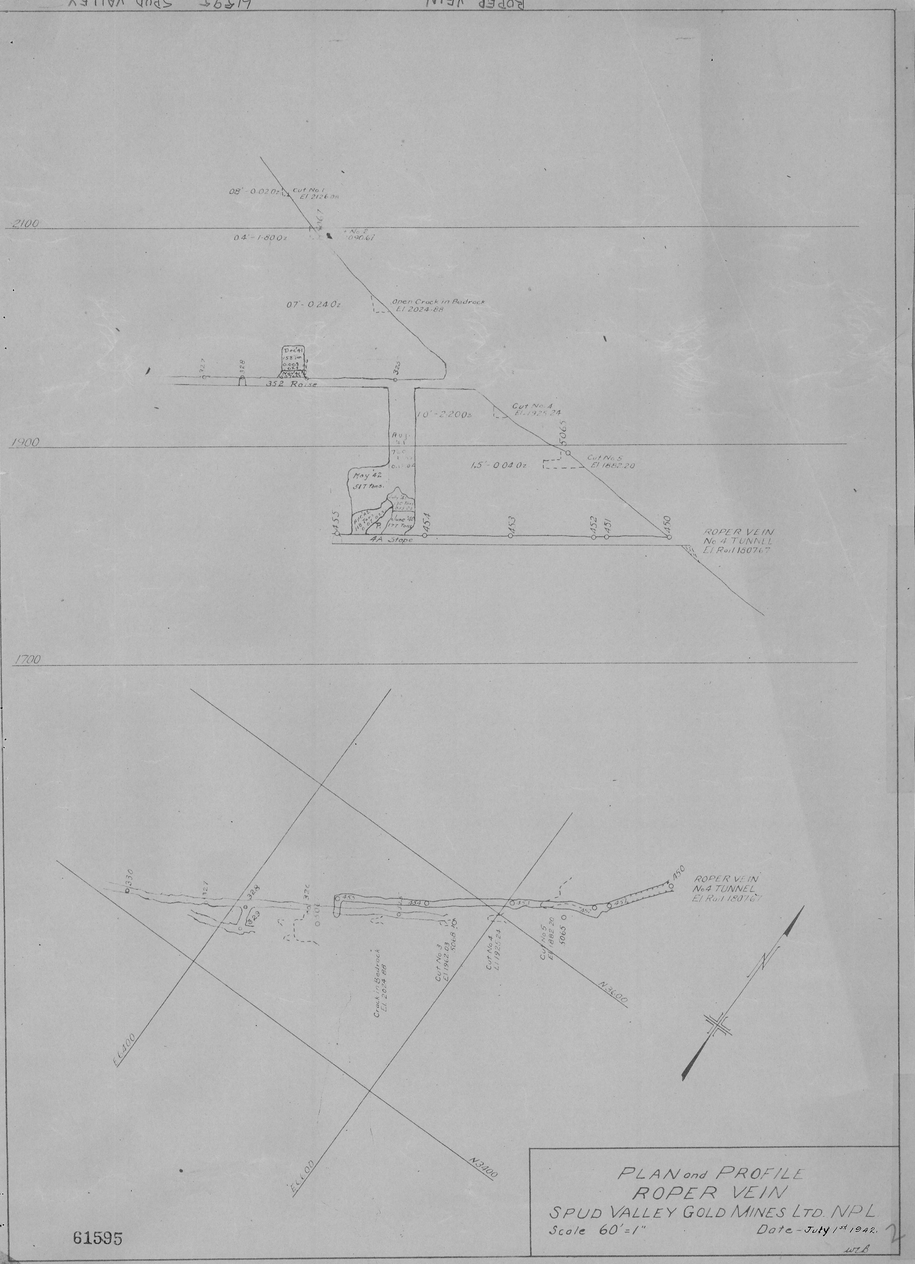
ROPER VEIN
61595 SPUD VALLEY
2100
1900
1700
08'-0.020z
04'-1.600z
07'-0.240z
Open Crack in Bedrock
El 2024.88
352 Raise
10'-2.200z
15'-0.040z
Ray 42
Ray 43
4A Stope
ROPER VEIN
No. 4 TUNNEL
El Rail 1907.67
ROPER VEIN
No. 4 TUNNEL
El Rail 1907.67
N3400
N3300
N3200
PLAN and PROFILE
ROPER VEIN
SPUD VALLEY GOLD MINES LTD. NPL
Scale 60'=1"
Date - July 1st 1942.
61595

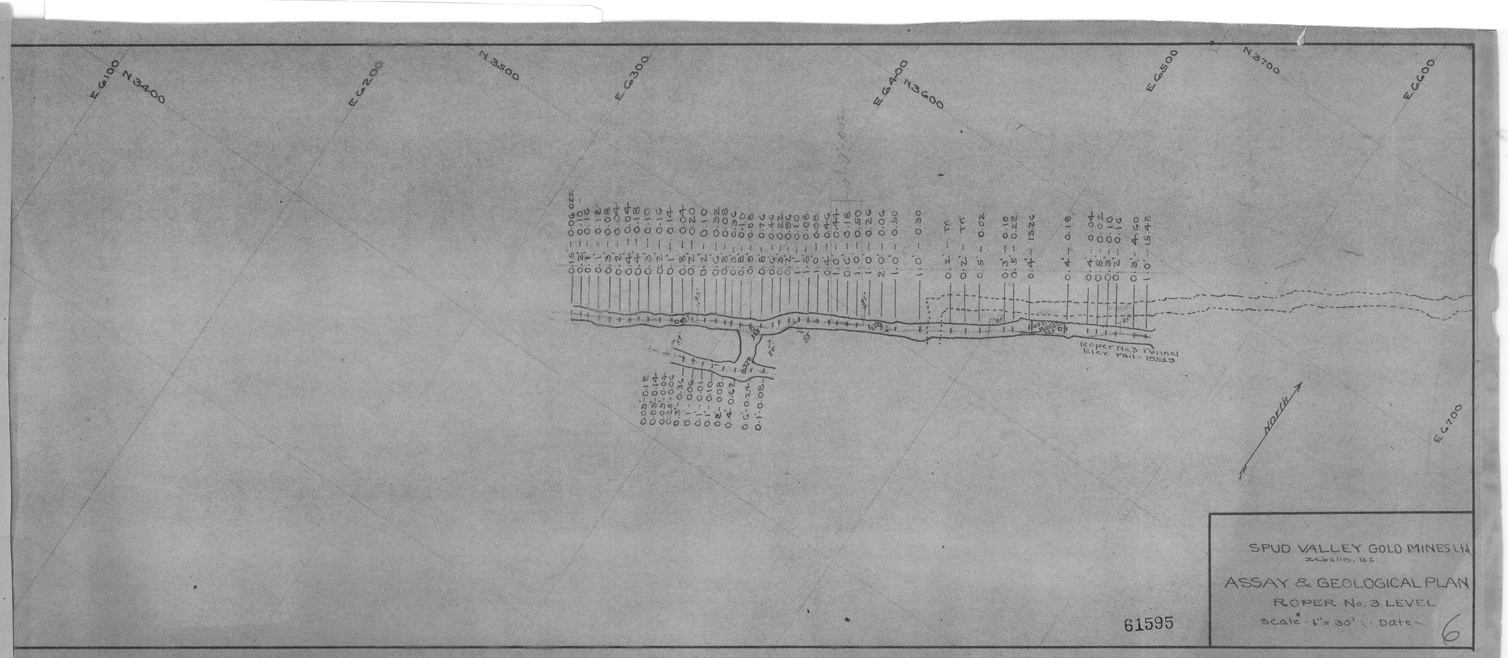
E6100
N3400
E6200
N3500
E6300
E6400
N3400
E6500
N3700
E6600
E6700
Roper No. 3 Tunnel
Elev. Rail 1922.9
North
SPUD VALLEY GOLD MINES LTD.
ASSAY & GEOLOGICAL PLAN
ROPER No. 3 LEVEL
Scale 1"=30'
Date -
6
61595

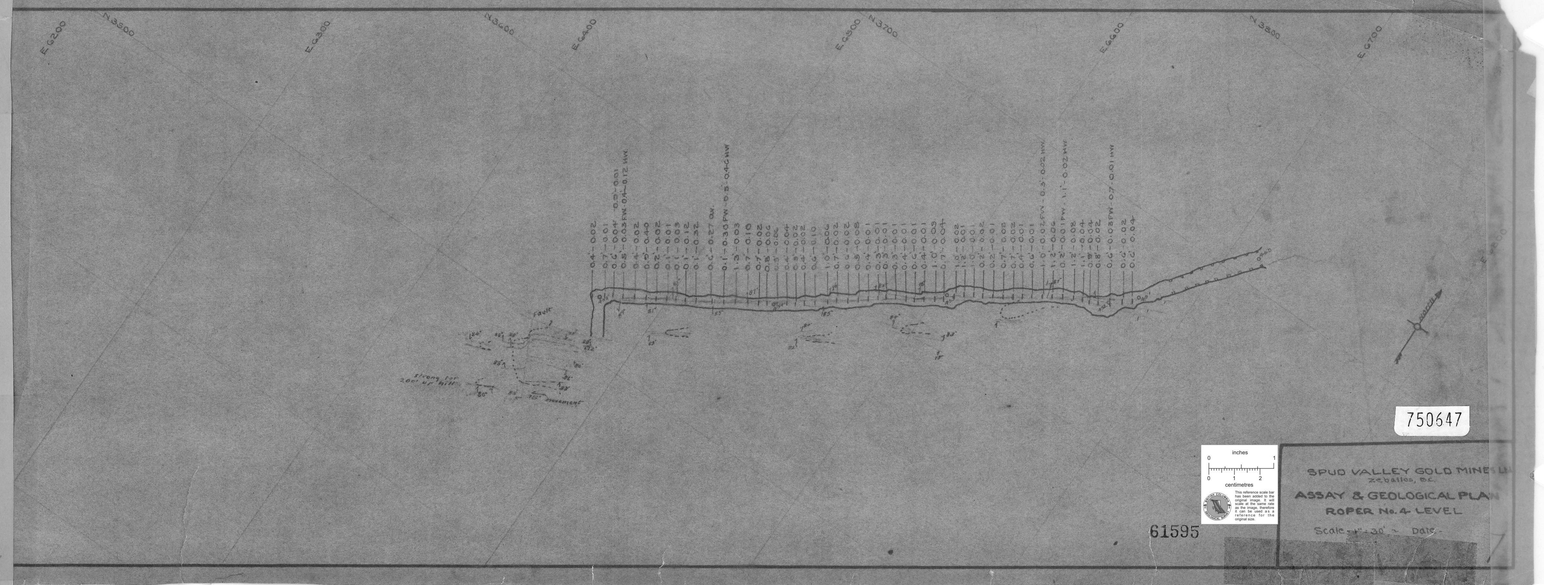
E6200
N3500
E6300
N3400
E6400
E6500
N3700
E6400
N3300
E6700
750647
SPUD VALLEY GOLD MINES LTD.
ASSAY & GEOLOGICAL PLAN
ROPER No. 4 LEVEL
Scale 1"=30'
Date -
61595