











**LEGEND & SYMBOLS**

-  Lamprophyre dyke
-  Manzanite
-  Vein, a Quartz, b Silicified, c Quartz Carbonate, d Carbonate
-  Peridotite Serpentine
-  Andesite, a Normal Andesite, b Silicified, Carbonatized.
-  Survey Station
-  Geological Contact
-  Fault
-  Claim boundary
-  Timbering

*Geological Plan of*  
**TULL MINES LTD.**

**CINOLA PROJECT**  
ROSSLAND-BRITISH COLUMBIA

**- MIDNIGHT MINE -**  
**- LEVEL 3127 -**

by  
A.C.A. HOWE INTERNATIONAL LTD.

