

# L.H. MINE


SILVERTON  
B.C.

Scale 1"=50'

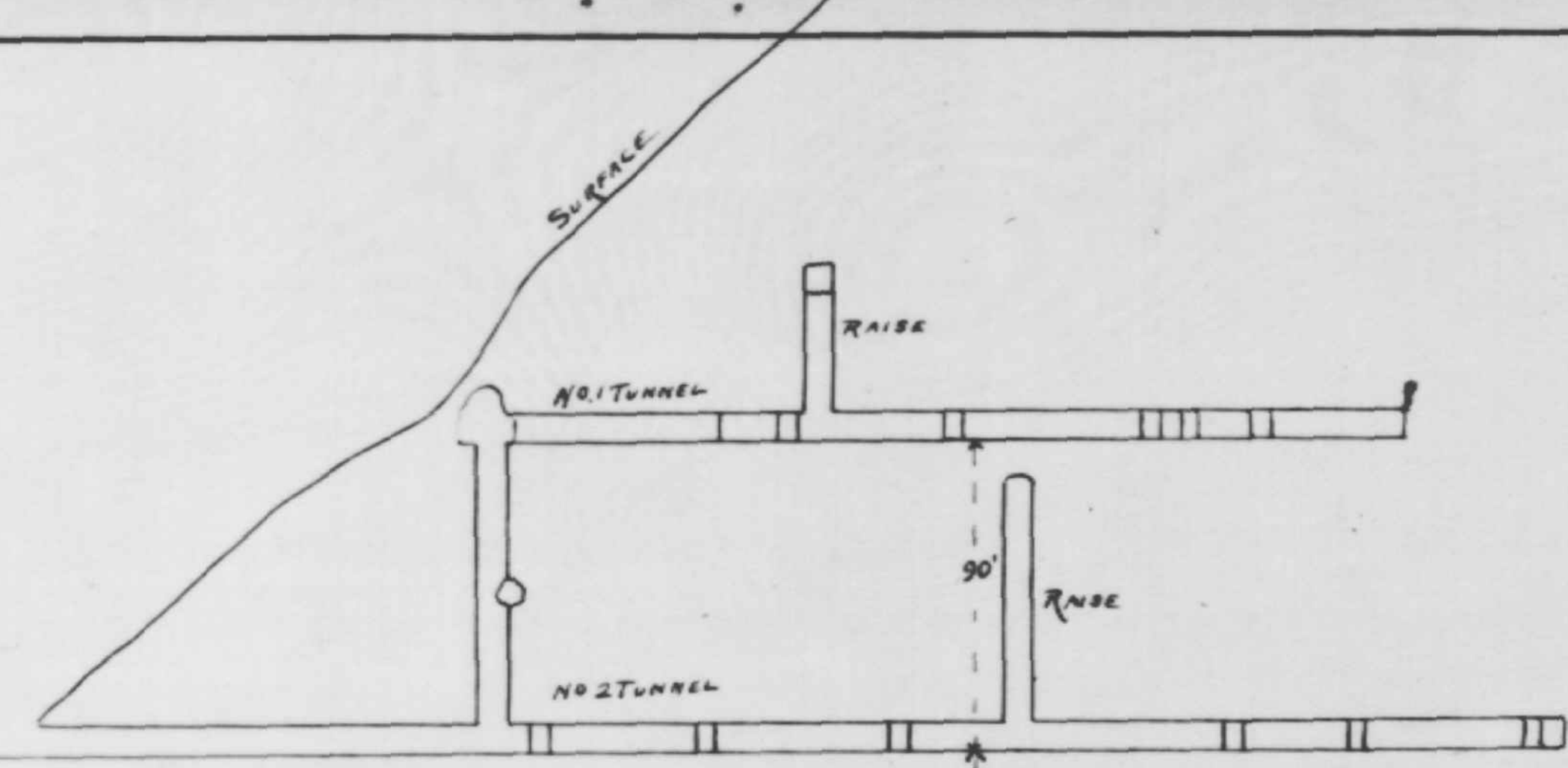
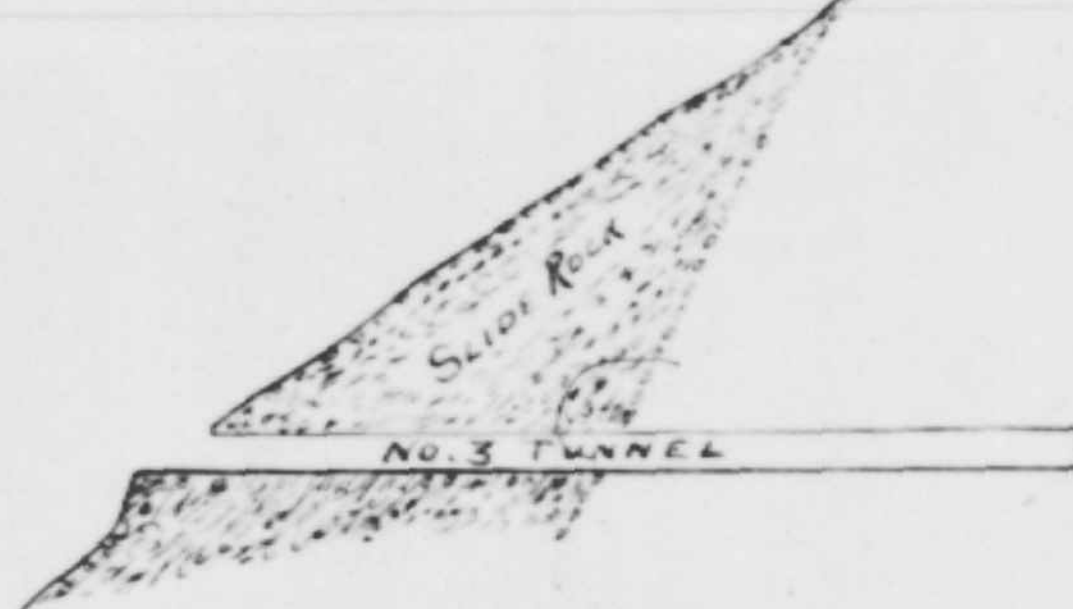
MAP 4.



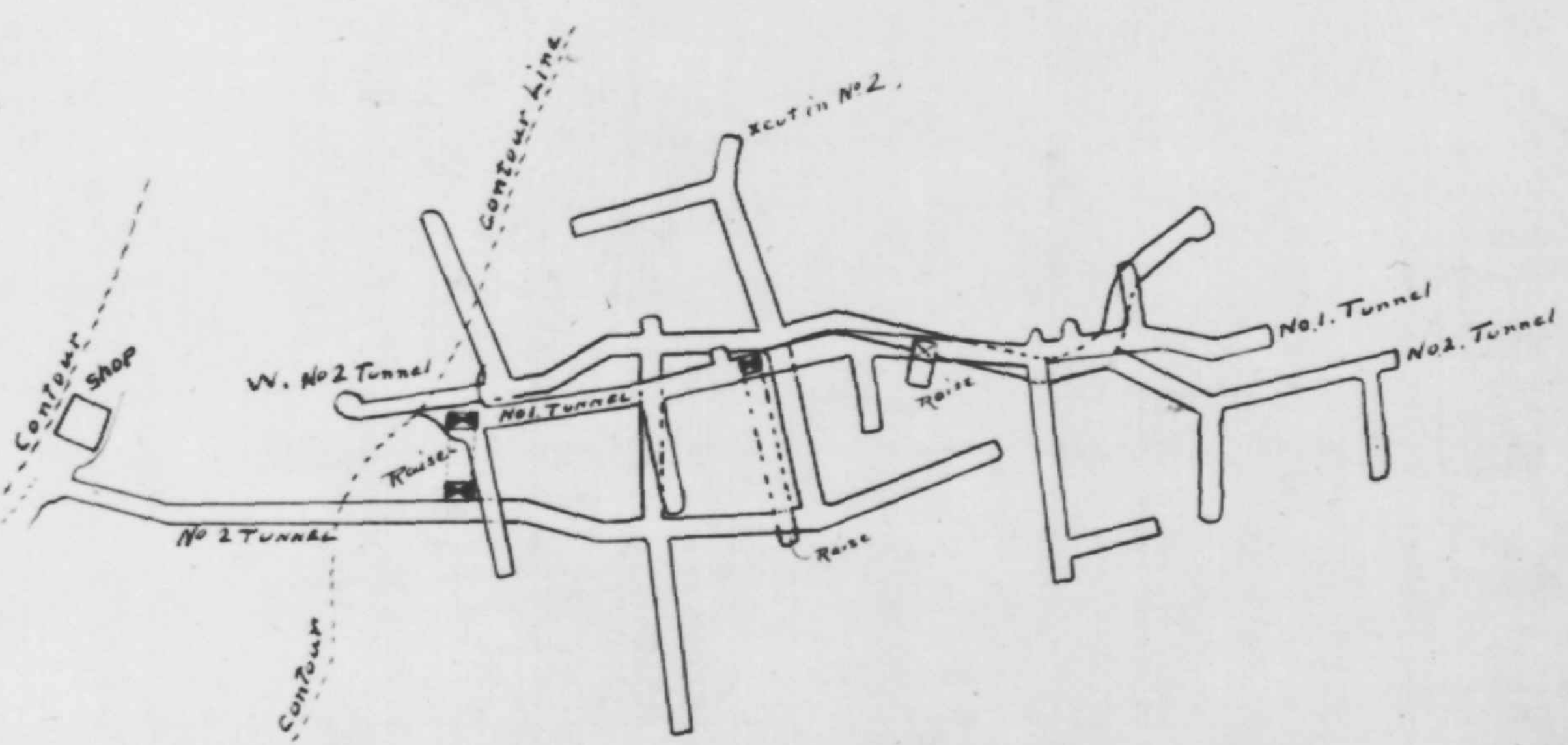
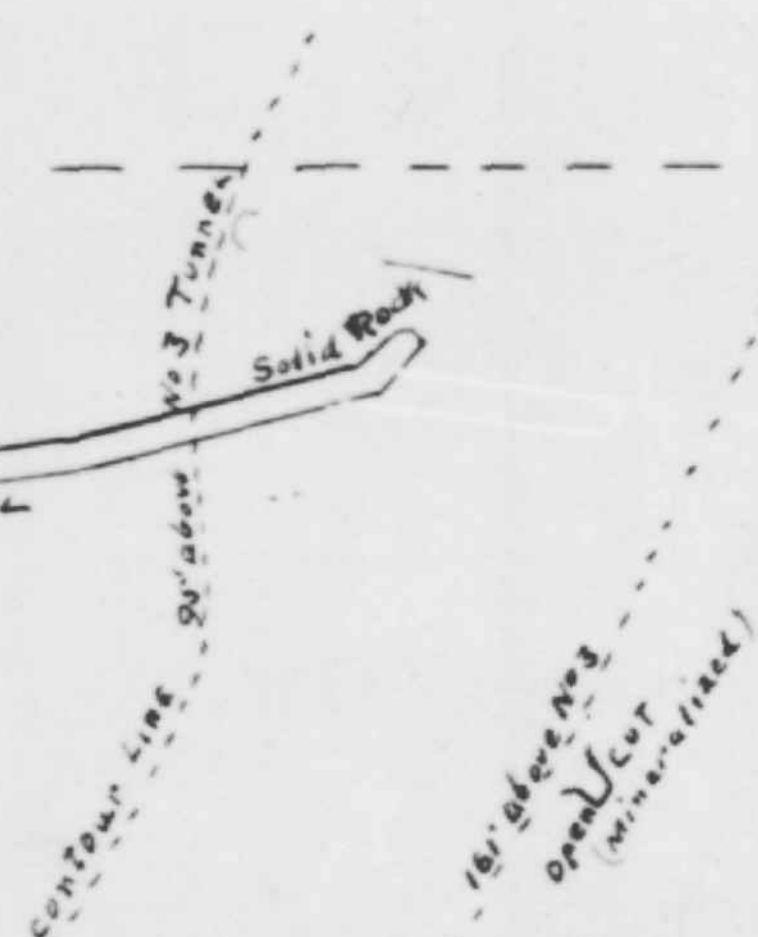

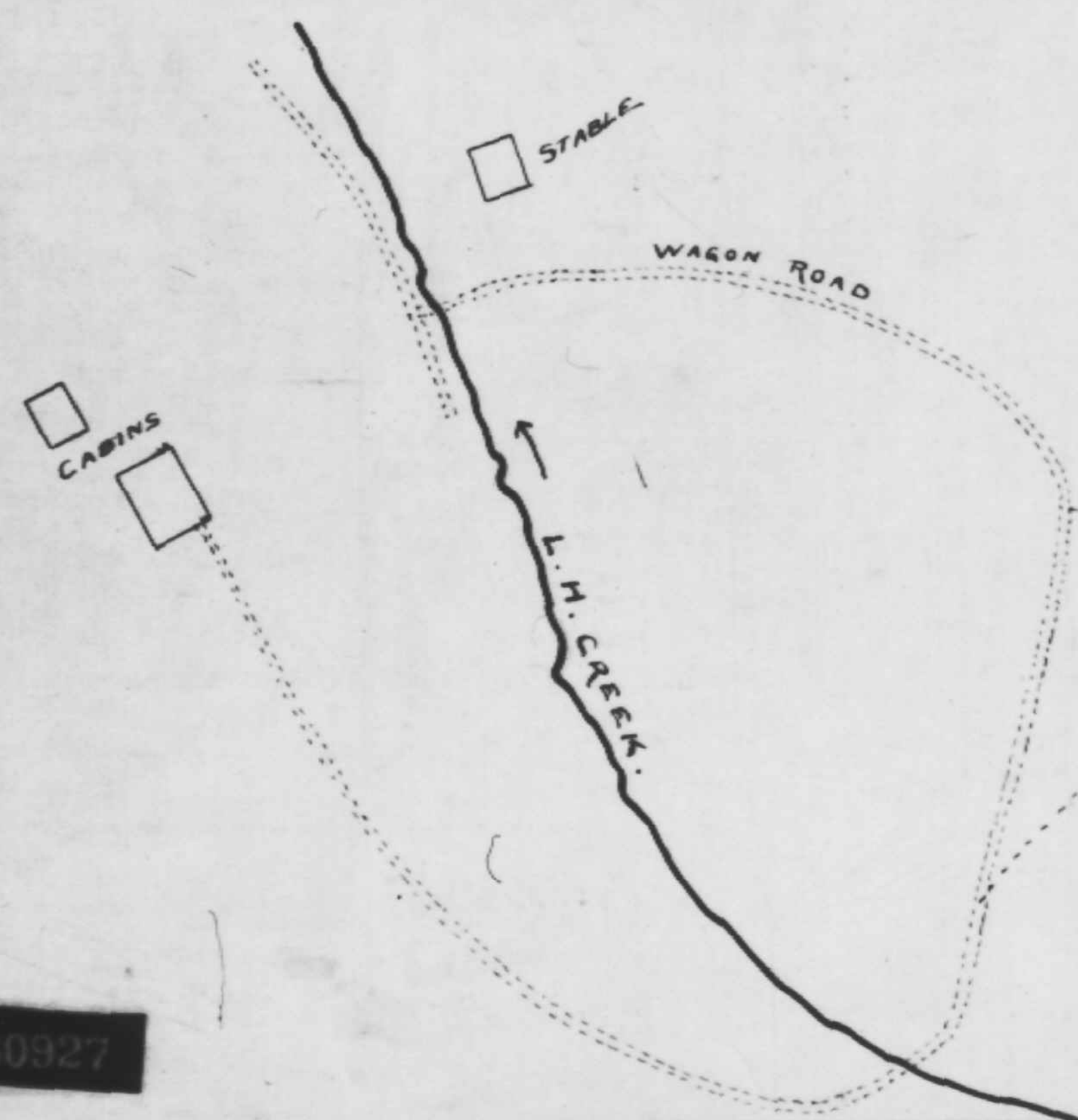
Cabins



STABLE



PROFILE



PLAN

60927

60927