

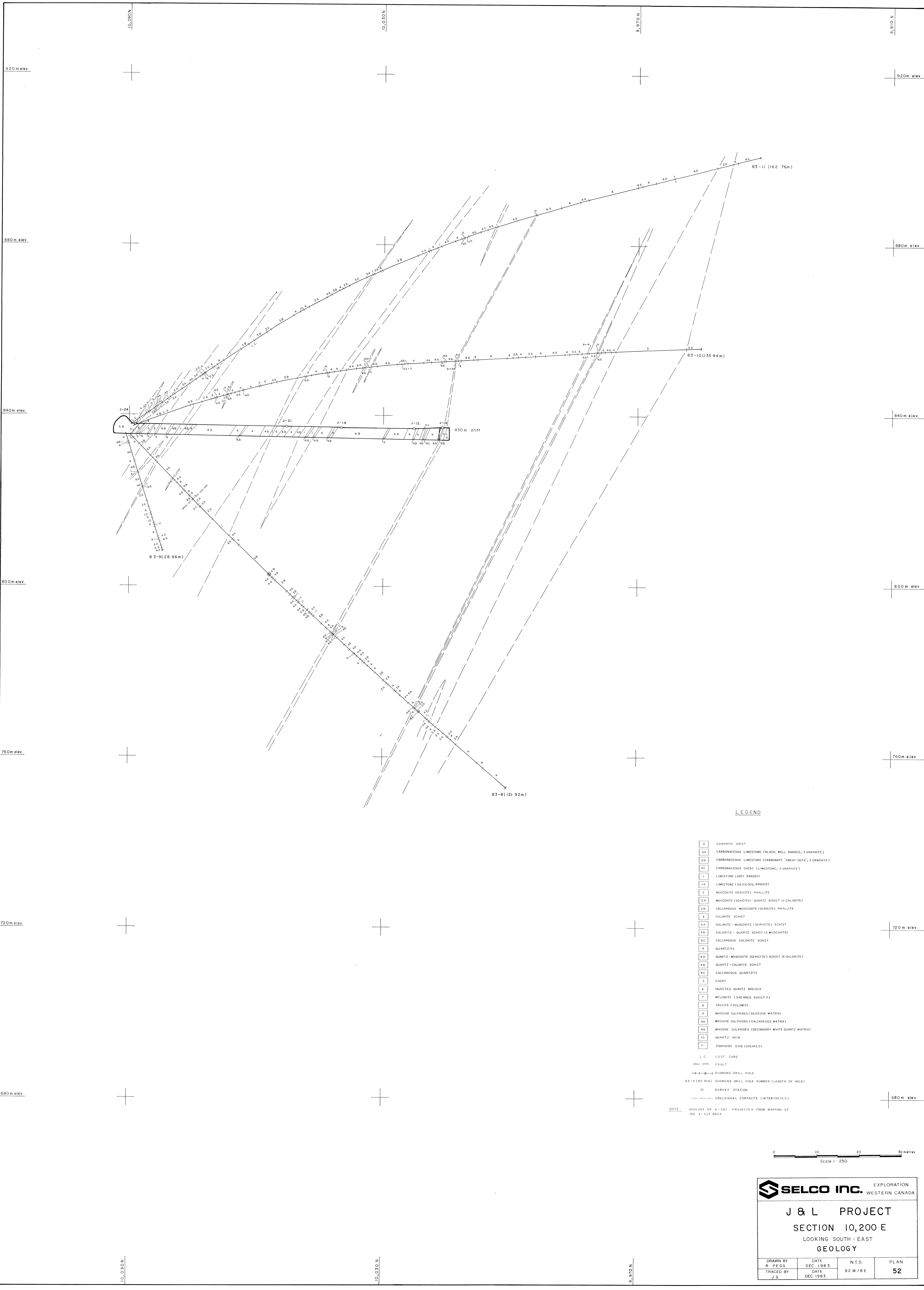
PLAN 52-74 TO ACCOMPANY
A SUMMARY REPORT ON THE
J & L MINERAL OPTION
LEAD-ZINC-GOLD-SILVER PROSPECT
BRITISH COLUMBIA
NTS: 82M/8E

R. Pegg, P. Eng
Geological Engineer

B. Grant

For: Selco - A division of BP Exploration Canada Limited
Vancouver, B.C.

March, 1984

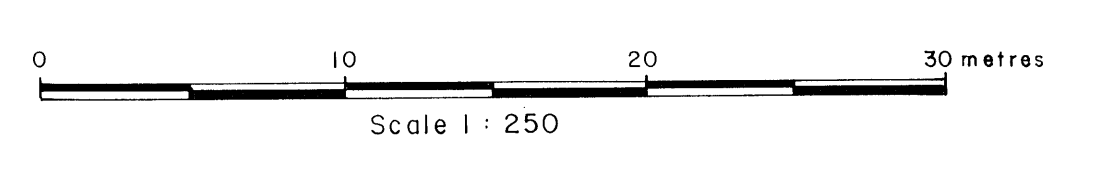


LEGEND

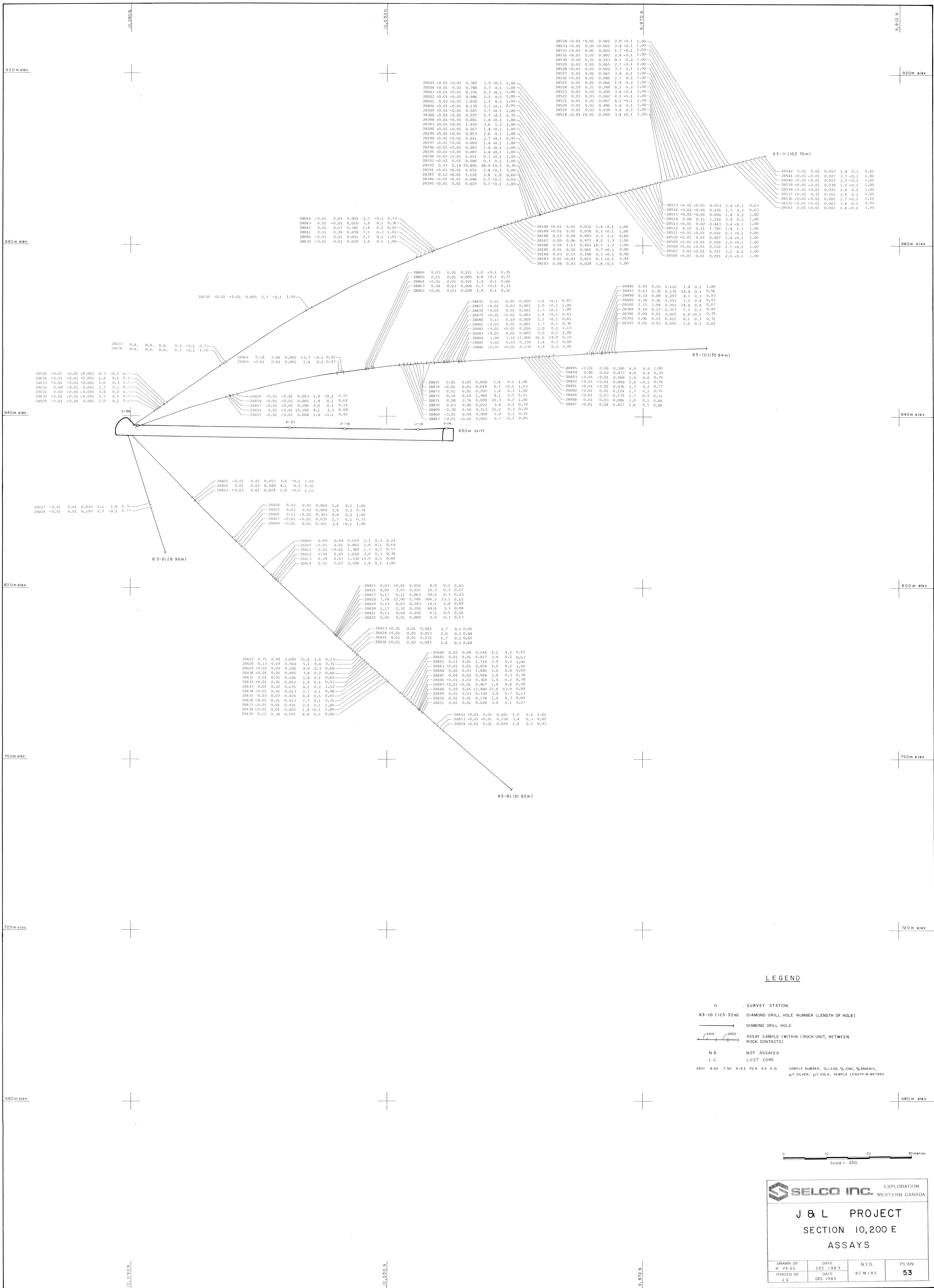
- 0 GRAPHITE SCHIST
- 0A CARBONACEOUS LIMESTONE (BLACK, WELL BANDED); ± GRAPHITE
- 0B CARBONACEOUS LIMESTONE (CARBONATE "WEAT OUTF"; ± GRAPHITE)
- 0C CARBONACEOUS CHERT (LIMESTONE; ± GRAPHITE)
- 1 LIMESTONE (GREY BANDED)
- 1A LIMESTONE (SILICEOUS, BANDED)
- 2 MUSCOVITE (SERICITE) PHYLITE
- 2A MUSCOVITE (SERICITE) - QUARTZ SCHIST (± CHLORITE)
- 2B CALCAREOUS MUSCOVITE (SERICITE) PHYLITE
- 3 CHLORITE SCHIST
- 3A CHLORITE - MUSCOVITE (SERICITE) SCHIST
- 3B CHLORITE - QUARTZ SCHIST (± MUSCOVITE)
- 3C CALCAREOUS CHLORITE SCHIST
- 4 QUARTZITE
- 4A QUARTZ - MUSCOVITE (SERICITE) SCHIST (± CHLORITE)
- 4B QUARTZ - CHLORITE SCHIST
- 4C CALCAREOUS QUARTZITE
- 5 CHERT
- 6 INJECTED QUARTZ BRECCIA
- 7 MYLONITE (SHEARED SCHIST P1)
- 8 CALCITE / DOLOMITE
- 9 MASSIVE SULPHIDES (SILICEOUS MATRIX)
- 9A MASSIVE SULPHIDES (CALCAREOUS MATRIX)
- 9B MASSIVE SULPHIDES (SECONDARY WHITE QUARTZ MATRIX)
- 10 QUARTZ VEIN
- 11 PORPHYRY DYKE (SHEARED)

- L.C. LOST CORE
- FAULT
- DIAMOND DRILL HOLE
- 83-4 (82 M) DIAMOND DRILL HOLE NUMBER (LENGTH OF HOLE)
- SURVEY STATION
- GEOLOGICAL CONTACTS (INTERPRETED)

NOTE: GEOLOGY OF X-CUT PROJECTED FROM MAPPING OF THE X-CUT BACK.

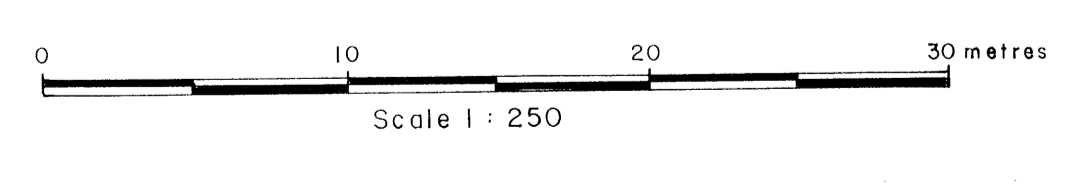


SELCO INC. EXPLORATION WESTERN CANADA		
J & L PROJECT		
SECTION 10,200 E		
LOOKING SOUTH - EAST		
GEOLOGY		
DRAWN BY R. PEGG	DATE DEC 1983	N.T.S.
TRACED BY J.S.	DATE DEC 1983	82 M / 8 E
		PLAN 52



LEGEND

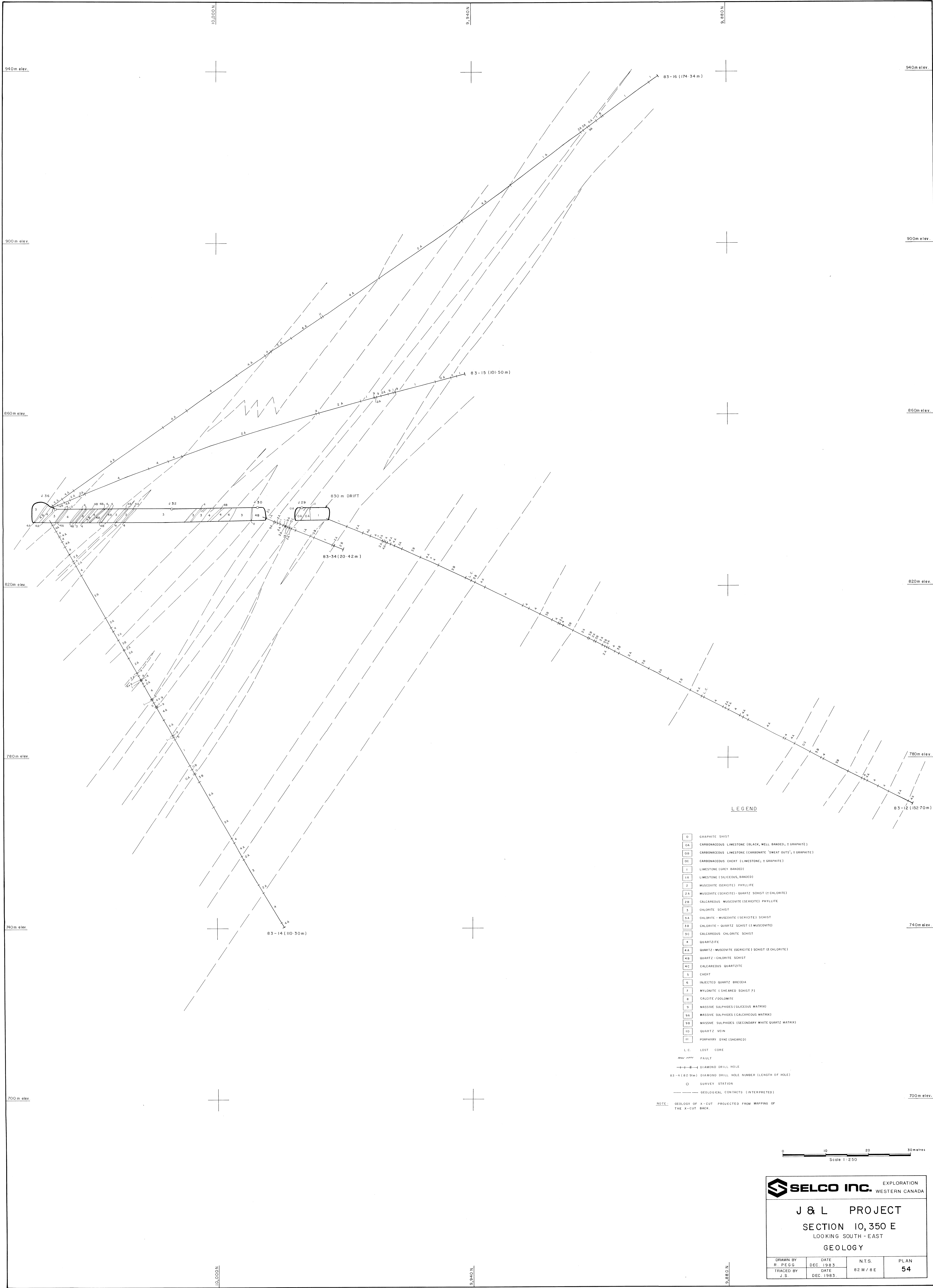
- SURVEY STATION
- 83-10 (123.32m) DIAMOND DRILL HOLE NUMBER (LENGTH OF HOLE)
- DIAMOND DRILL HOLE
- ASSAY SAMPLE (WITHIN 1 ROCK UNIT, BETWEEN ROCK CONTACTS)
- N.A. NOT ASSAYED
- L.C. LOST CORE
- 2801 8.90 7.50 9.123 70.9 9.3 4.31 SAMPLE NUMBER, %LEAD, %ZINC, %ARSENIC, $\frac{1}{4}$ SILVER, $\frac{1}{4}$ GOLD, SAMPLE LENGTH IN METRES



SELCO INC. EXPLORATION
WESTERN CANADA

J & L PROJECT
SECTION 10,200 E
ASSAYS

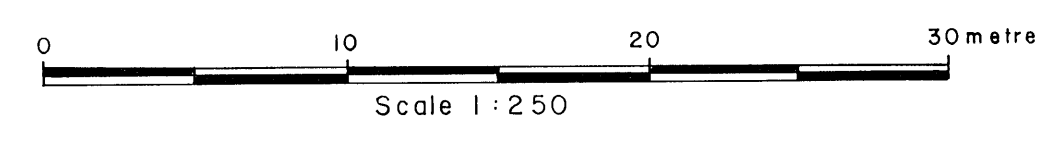
DRAWN BY R PEGG	DATE DEC 1983	N.T.S.	PLAN 82 M/B E
TRACED BY J.S.	DATE DEC 1983		53




LEGEND

- 0 GRAPHITE SCHIST
- 0A CARBONACEOUS LIMESTONE (BLACK, WELL BANDED; 1 GRAPHITE)
- 0B CARBONACEOUS LIMESTONE (CARBONATE 'SWEAT OUTS'; 1 GRAPHITE)
- 0C CARBONACEOUS CHERT (LIMESTONE; 1 GRAPHITE)
- 1 LIMESTONE (GREY BANDED)
- 1A LIMESTONE (SILICEOUS, BANDED)
- 2 MUSCOVITE (SERICITE) PHYLITE
- 2A MUSCOVITE (SERICITE) - QUARTZ SCHIST (1 CHLORITE)
- 2B CALCAREOUS MUSCOVITE (SERICITE) PHYLITE
- 3 CHLORITE SCHIST
- 3A CHLORITE - MUSCOVITE (SERICITE) SCHIST
- 3B CHLORITE - QUARTZ SCHIST (1 MUSCOVITE)
- 3C CALCAREOUS CHLORITE SCHIST
- 4 QUARTZITE
- 4A QUARTZ - MUSCOVITE (SERICITE) SCHIST (1 CHLORITE)
- 4B QUARTZ - CHLORITE SCHIST
- 4C CALCAREOUS QUARTZITE
- 5 CHERT
- 6 INJECTED QUARTZ BRECCIA
- 7 MYLONITE (1 SHEARED SCHIST ?)
- 8 CALCITE / DOLOMITE
- 9 MASSIVE SULPHIDES (SILICEOUS MATRIX)
- 9A MASSIVE SULPHIDES (CALCAREOUS MATRIX)
- 9B MASSIVE SULPHIDES (SECONDARY WHITE QUARTZ MATRIX)
- 10 QUARTZ VEIN
- 11 PORPHYRY DYKE (SHEARED)
- L.C. LOST CORE
- FAULT
- DIAMOND DRILL HOLE
- 83-0 (1829m) DIAMOND DRILL HOLE NUMBER (LENGTH OF HOLE)
- SURVEY STATION
- GEOLOGICAL CONTACTS (INTERPRETED)

NOTE: GEOLOGY OF X-CUT PROJECTED FROM MAPPING OF THE X-CUT BACK.

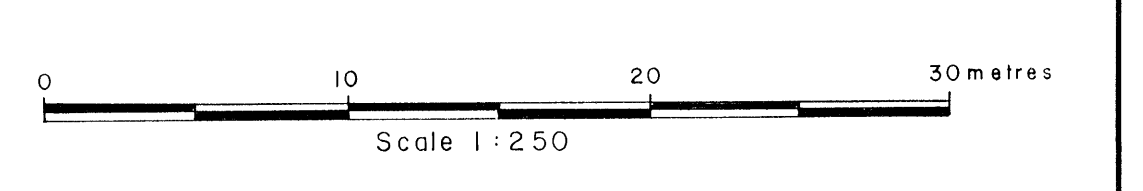


SELCO INC.		EXPLORATION WESTERN CANADA	
J & L PROJECT			
SECTION 10,350 E			
LOOKING SOUTH - EAST			
GEOLOGY			
DRAWN BY R. PEGG	DATE DEC. 1983	N.T.S.	PLAN 54
TRACED BY J.S.	DATE DEC. 1983.	B2 M / 8 E	



LEGEND

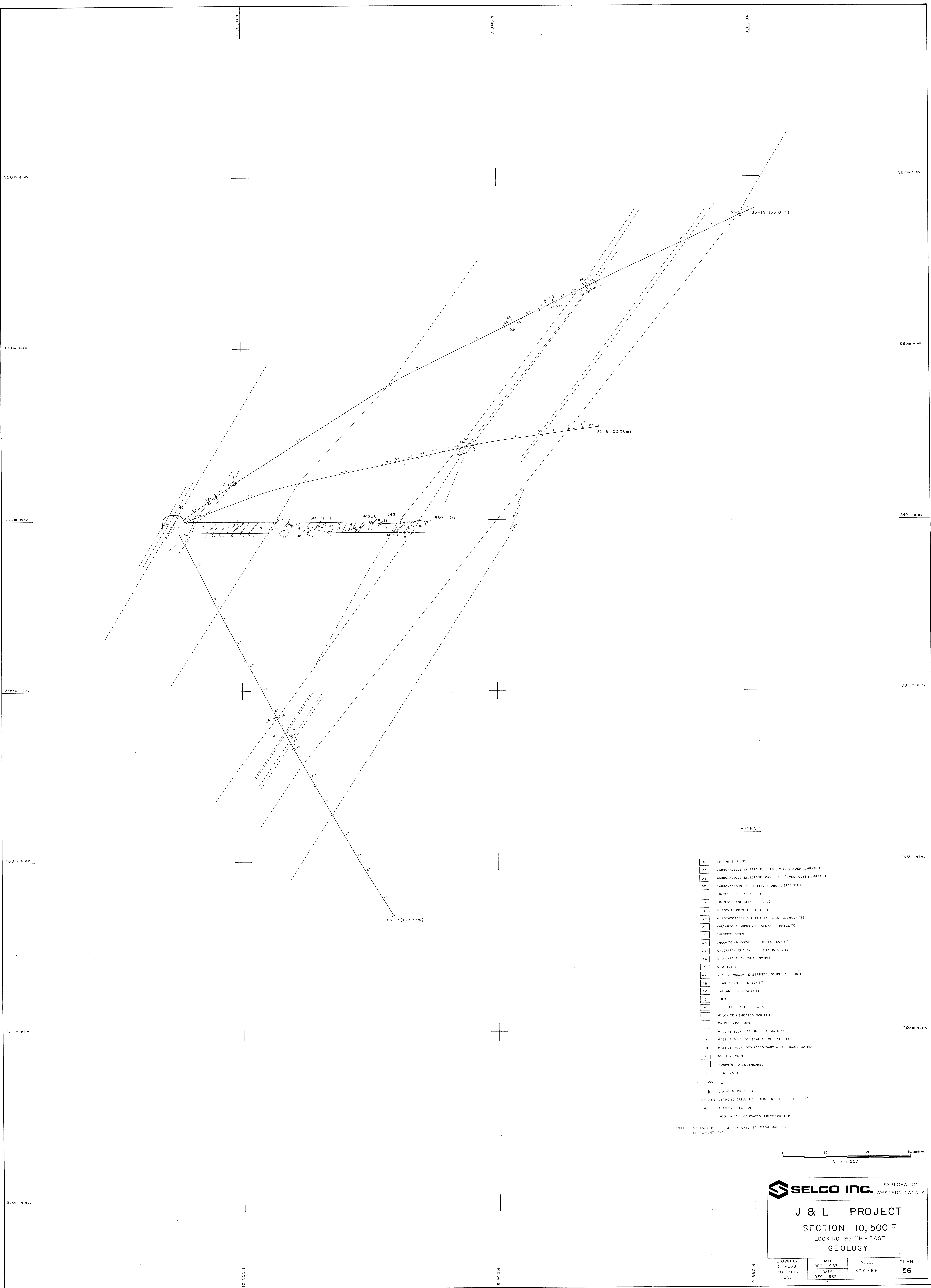
- SURVEY STATION
- DIAMOND DRILL HOLE NUMBER (LENGTH OF HOLE)
- DIAMOND DRILL HOLE
- ASSAY SAMPLE (WITHIN ROCK UNIT, BETWEEN ROCK CONTACTS)
- N.A. NOT ASSAYED
- L.C. LOST CORE
- 2801 8.90 7.50 9.123 70.9 9.3 4.31 SAMPLE NUMBER, % LEAD, % ZINC, % ARSENIC, g/t SILVER, g/t GOLD, SAMPLE LENGTH IN METRES



EXPLORATION
SELCO INC. WESTERN CANADA

J & L PROJECT
SECTION 10, 350 E
ASSAYS

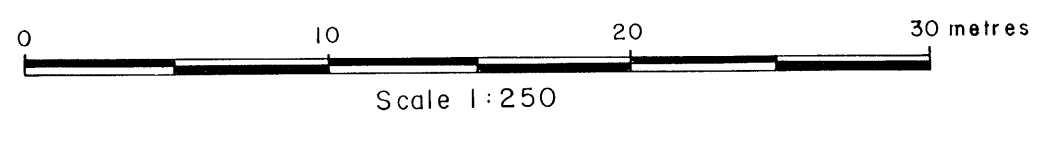
DRAWN BY R. PEGG	DATE DEC. 1983	N.T.S. 82 M / E	PLAN 55
TRACED BY J.S.			



LEGEND

- 0 GRAPHITE SCHIST
- 0A CARBONACEOUS LIMESTONE (BLACK, WELL BANDED); GRAPHITE
- 0B CARBONACEOUS LIMESTONE (CARBONATE "SWEAT DIPS"); GRAPHITE
- 0C CARBONACEOUS CHEAT (LIMESTONE); GRAPHITE
- 1 LIMESTONE (GREY BANDED)
- 1A LIMESTONE (SILICEOUS, BANDED)
- 2 MUSCOVITE (SERICITE) PHYLLITE
- 2A MUSCOVITE (SERICITE) - QUARTZ SCHIST (CHLORITE)
- 2B CALCAREOUS MUSCOVITE (SERICITE) PHYLLITE
- 3 CHLORITE SCHIST
- 3A CHLORITE - MUSCOVITE (SERICITE) SCHIST
- 3B CHLORITE - QUARTZ SCHIST (MUSCOVITE)
- 3C CALCAREOUS CHLORITE SCHIST
- 4 QUARTZITE
- 4A QUARTZ - MUSCOVITE (SERICITE) SCHIST (CHLORITE)
- 4B QUARTZ - CHLORITE SCHIST
- 4C CALCAREOUS QUARTZITE
- 5 CHERT
- 6 INJECTED QUARTZ BRECCIA
- 7 MYLONITE (SHEARED SCHIST ?)
- 8 CALCITE / SOLOMITE
- 9 MASSIVE SULPHIDES (CALCAREOUS MATRIX)
- 9A MASSIVE SULPHIDES (CALCAREOUS MATRIX)
- 9B MASSIVE SULPHIDES (SECONDARY WHITE QUARTZ MATRIX)
- 10 QUARTZ VEIN
- 11 PORPHYRY DYKE (SHEARED)
- L.C. LOST CORE
- FAULT
- DIAMOND DRILL HOLE
- 83-4 182 9m) DIAMOND DRILL HOLE NUMBER (LENGTH OF HOLE)
- O SURVEY STATION
- GEOLOGICAL CONTACTS (INTERPRETED)

NOTE: GEOLOGY OF X-CUT PROJECTED FROM MAPPING OF THE X-CUT BACK.



SELCO INC.		EXPLORATION WESTERN CANADA	
J & L PROJECT			
SECTION 10,500 E			
LOOKING SOUTH - EAST			
GEOLOGY			
DRAWN BY R PEGG	DATE DEC. 1983	NTS	PLAN
TRACED BY J.S.	DATE DEC. 1983.	82M / 8E	56



920m elev. 920m elev.

880m elev. 880m elev.

840m elev. 840m elev.

800m elev. 800m elev.

760m elev. 760m elev.

720m elev. 720m elev.

680m elev. 680m elev.

16,000 N

9,940 N

5,880 N

16,000 N

9,940 N

5,880 N

LEGEND

○ SURVEY STATION

83-10 (123.32m) DIAMOND DRILL HOLE NUMBER (LENGTH OF HOLE)

— DIAMOND DRILL HOLE

— ASSAY SAMPLE (WITHIN 1 ROCK UNIT, BETWEEN ROCK CONTACTS)

N.A. NOT ASSAYED

L.C. LOST CORE

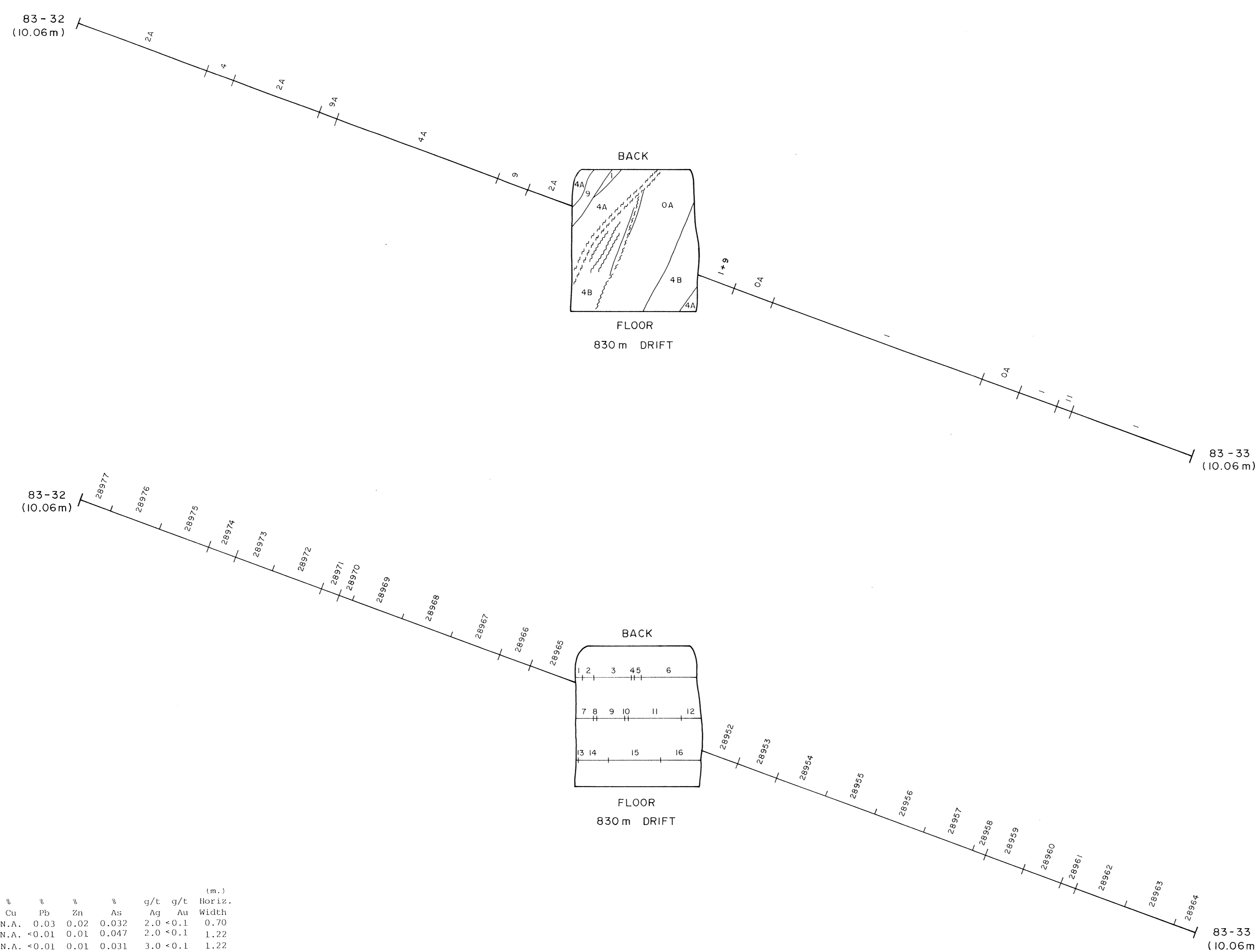
2801 8.90 7.50 9.123 70.9 9.3 4.31 SAMPLE NUMBER, %LEAD, %ZINC, %ARSENIC, g/t SILVER, g/t GOLD, SAMPLE LENGTH IN METRES

0 10 20 30 metres
Scale 1:250

SELCO INC. EXPLORATION
WESTERN CANADA

J & L PROJECT
SECTION 10, 500 E
ASSAYS

DRAWN BY R. PEGG	DATE DEC. 1983	N.T.S.	PLAN
TRACED BY J.S.	DATE DEC. 1983	82M / 8 E	57



Sample Number	% Cu	% Pb	% Zn	% As	g/t Ag	g/t Au	Horiz. Width
28977	N.A.	0.03	0.02	0.032	2.0	<0.1	0.70
28976	N.A.	<0.01	0.01	0.047	2.0	<0.1	1.22
28975	N.A.	<0.01	0.01	0.031	3.0	<0.1	1.22
28974	N.A.	0.01	0.01	0.028	4.1	<0.1	0.66
28973	N.A.	0.02	0.02	0.157	3.4	<0.1	0.92
28972	N.A.	0.04	0.01	0.271	3.3	0.1	1.22
28971	N.A.	1.39	0.48	11.200	55.0	10.1	0.41
28970	N.A.	0.02	0.01	0.379	1.9	0.1	0.31
28969	N.A.	<0.01	0.01	0.062	1.4	0.1	1.14
28968	N.A.	0.02	0.02	0.307	0.7	0.3	1.14
28967	N.A.	0.07	0.10	0.285	4.8	0.4	1.14
28966	N.A.	2.90	2.39	7.240	137.8	13.7	0.72
28965	N.A.	0.02	<0.01	0.842	1.4	1.0	1.03
1 31051	<0.01	0.05	0.02	0.550	4.1	0.2	0.15
2 31052	0.15	5.00	6.10	11.200	128.9	25.6	0.22
3 31053	0.03	0.19	0.09	7.160	20.6	2.7	0.71
4 31054	0.10	5.82	9.60	3.180	147.1	3.0	0.03
5 31055	0.03	0.16	0.16	0.304	6.8	0.2	0.13
6 31056	0.01	0.49	0.23	0.180	11.6	0.1	1.10
7 31057	<0.01	0.03	0.06	1.170	4.8	1.1	0.34
8 31058	0.09	5.63	7.68	0.255	150.8	1.4	0.02
9 31059	0.03	0.13	0.22	0.736	7.0	0.5	0.54
10 31060	0.07	3.36	10.50	3.050	82.2	4.8	0.06
11 31061	<0.01	0.16	0.14	0.066	2.0	0.1	1.01
12 31062	0.01	0.05	0.03	0.100	9.6	0.1	0.41
13 31063	0.10	6.47	10.70	0.343	181.6	1.2	0.03
14 31064	0.02	0.10	0.21	0.365	4.8	0.2	0.61
15 31065	<0.01	0.01	0.03	0.306	2.1	0.1	1.02
16 31066	0.01	0.07	0.02	3.650	8.9	0.2	0.75
28952	N.A.	0.91	5.06	1.490	29.5	4.0	0.35
28953	N.A.	0.10	0.80	0.080	3.4	0.3	1.03
28954	N.A.	<0.01	0.02	0.009	1.4	<0.1	1.10
28955	N.A.	<0.01	0.02	0.003	0.3	<0.1	1.10
28956	N.A.	<0.01	<0.01	0.003	0.7	<0.1	1.10
28957	N.A.	0.01	0.01	0.004	0.7	<0.1	1.10
28958	N.A.	<0.01	0.01	0.011	0.3	<0.1	0.30
28959	N.A.	<0.01	0.01	0.005	1.4	<0.1	1.16
28960	N.A.	<0.01	<0.01	0.006	0.7	<0.1	0.52
28961	N.A.	<0.01	0.01	0.036	1.4	<0.1	0.37
28962	N.A.	<0.01	<0.01	0.002	0.7	<0.1	1.33
28963	N.A.	<0.01	<0.01	0.001	0.3	<0.1	1.33
28964	N.A.	<0.01	<0.01	0.003	0.3	<0.1	0.59

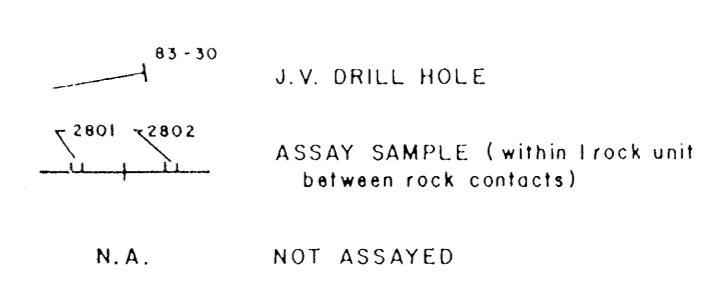
Weighted Average = 2.23% Pb, 1.20% Zn, 4.82% As, 52.0 g/t Ag, 6.5 g/t Au over 2.86m.

Weighted Average = 0.06% Cu, 1.47% Pb, 1.76% Zn, 7.96% As, 49.4 g/t Ag, 8.0 g/t Au over 0.96m.

Weighted Average = 0.04% Cu, 0.62% Pb, 1.46% Zn, 0.944% As, 18.9 g/t Ag, 0.9 g/t Au over 0.62m.

Weighted Average = 0.23% Pb, 0.82% Zn, 1.37% As, 10.0 g/t Ag, 0.7 g/t Au over 2.86m.

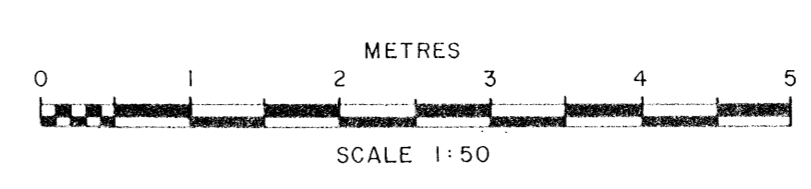
- ### LEGEND
- 0 GRAPHITE SCHIST
 - 0A CARBONACEOUS LIMESTONE (BLACK, WELL BANDED; ± GRAPHITE)
 - 0B CARBONACEOUS LIMESTONE (CARBONATE "SWEAT OUTS"; ± GRAPHITE)
 - 0C CARBONACEOUS CHERT (LIMESTONE; ± GRAPHITE)
 - 1 LIMESTONE (GREY BANDED)
 - 1A LIMESTONE (SILICEOUS, BANDED)
 - 2 MUSCOVITE (SERICITE) PHYLLITE
 - 2A MUSCOVITE (SERICITE) - QUARTZ SCHIST (± CHLORITE)
 - 2B CALCAREOUS MUSCOVITE (SERICITE) PHYLLITE
 - 3 CHLORITE SCHIST
 - 3A CHLORITE - MUSCOVITE (SERICITE) SCHIST
 - 3B CHLORITE - QUARTZ SCHIST (± MUSCOVITE)
 - 3C CALCAREOUS CHLORITE SCHIST
 - 4 QUARTZITE
 - 4A QUARTZ - MUSCOVITE (SERICITE) SCHIST (± CHLORITE)
 - 4B QUARTZ - CHLORITE SCHIST
 - 4C CALCAREOUS QUARTZITE
 - 5 CHERT
 - 6 INJECTED QUARTZ BRECCIA
 - 7 MYLONITE (SHEARED SCHIST ?)
 - 8 CALCITE / DOLOMITE
 - 9 MASSIVE SULPHIDES (SILICEOUS MATRIX)
 - 9A MASSIVE SULPHIDES (CALCAREOUS MATRIX)
 - 9B MASSIVE SULPHIDES (SECONDARY WHITE QUARTZ MATRIX)
 - 10 QUARTZ VEIN
 - 11 PORPHYRY DYKE (SHEARED)



SELCO INC. EXPLORATION
WESTERN CANADA

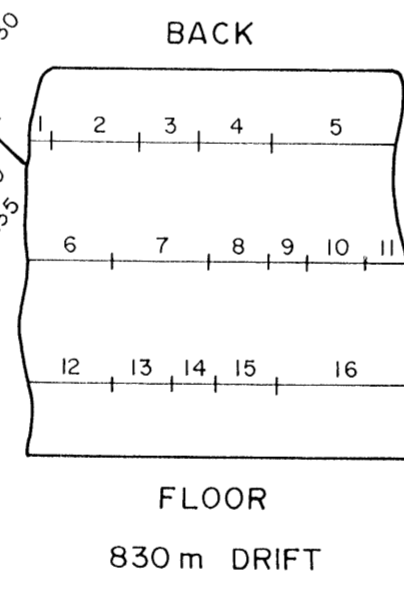
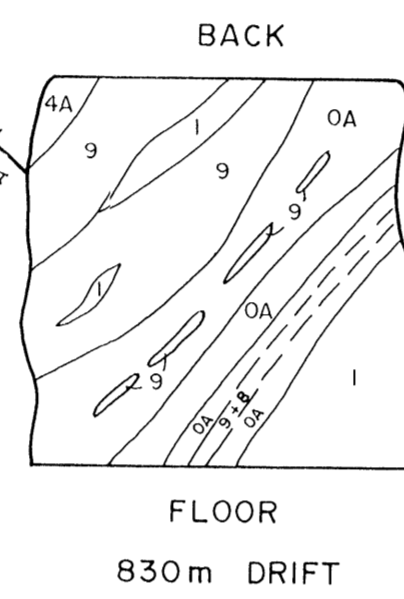
J & L PROJECT
MAIN ZONE FACE & J. V. DRILLING
SECTION 10,329.70 E
LOOKING SOUTH-EAST

DRAWN BY R. PEGG	DATE DEC. 1983	N.T.S.	PLAN
TRACED BY L.G.	DATE MARCH 1984	82 M/8E	58



83-30
(9.14 m)

83-30
(9.14 m)



Sample Number	% Pb	% Zn	% As	g/t Ag	g/t Au	(m.) Horiz. width
28940	<0.01	0.01	0.027	0.3	<0.1	0.63
28939	<0.01	0.01	0.010	1.4	<0.1	1.04
28938	<0.01	<0.01	0.013	1.4	0.1	1.04
28937	<0.01	0.13	0.056	2.1	<0.1	0.77
28936	<0.01	0.01	0.014	2.1	<0.1	1.04
28935	0.05	0.01	0.086	4.8	<0.1	1.04
28934	<0.01	0.01	0.071	0.7	0.1	1.04
28933	0.04	0.02	1.820	2.7	2.3	0.31
28932	0.29	1.00	0.344	7.5	0.6	0.85
28931	1.63	4.52	15.100	50.1	22.1	0.77
28930	0.02	<0.01	1.060	2.1	0.3	0.75
28929	<0.01	<0.01	0.528	1.4	<0.1	0.13
1 31189	0.06	0.06	0.167	2.4	0.3	0.15
2 31190	6.15	7.05	18.500	422.8	32.4	0.69
3 31191	0.08	0.20	1.030	4.8	0.7	0.40
4 31192	8.76	12.70	2.480	319.2	7.1	0.49
5 31193	0.09	0.11	0.398	0.4	0.3	0.73
6 31194	1.96	6.30	7.680	183.7	9.6	0.57
7 31195	5.70	14.80	5.110	270.0	7.6	0.65
8 31196	0.43	0.27	0.862	19.3	1.3	0.37
9 31197	2.10	0.18	1.140	43.0	1.6	0.25
10 31198	0.95	14.80	3.960	18.6	6.1	0.38
11 31199	0.02	0.20	0.056	0.3	0.1	0.38
12 31200	0.06	0.06	0.655	2.9	0.5	0.47
13 31201	1.75	0.66	1.640	62.0	1.8	0.40
14 31202	1.14	12.30	7.580	15.5	9.9	0.28
15 31203	0.03	0.14	0.079	0.3	0.1	0.44
16 31204	0.02	0.05	0.099	1.4	<0.1	0.91
28941	<0.01	<0.01	0.029	0.3	<0.1	1.13
28942	<0.01	<0.01	0.006	0.3	<0.1	1.13
28943	<0.01	<0.01	0.004	0.3	<0.1	1.13
28944	<0.01	<0.01	0.003	1.4	<0.1	1.13
28945	<0.01	<0.01	0.004	0.3	<0.1	1.13
28946	<0.01	<0.01	0.006	0.3	<0.1	0.42
28947	0.06	0.04	0.007	1.4	<0.1	0.60
28948	0.03	0.04	0.027	0.7	<0.1	0.84
28949	<0.01	<0.01	0.002	0.3	<0.1	0.84
28950	0.02	<0.01	0.003	1.4	<0.1	0.84
28951	0.03	0.02	0.004	0.3	<0.1	0.92

Weighted Average = 2.39% Pb, 3.67% Zn, 6.430% As, 117.5 g/t Ag, 10.4 g/t Au over 4.23m.

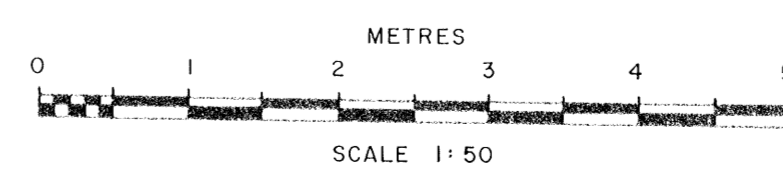
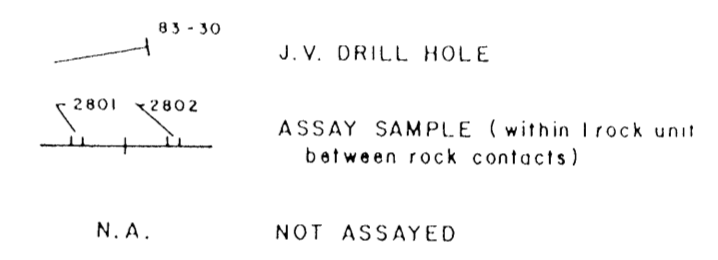
Weighted Average = 5.42% Pb, 7.07% Zn, 9.109% As, 284.0 g/t Ag, 16.5 g/t Au over 1.58m.

Weighted Average = 2.64% Pb, 8.55% Zn, 4.418% As, 137.5 g/t Ag, 6.1 g/t Au over 2.22m.

Weighted Average = 0.60% Pb, 2.65% Zn, 2.078% As, 15.9 g/t Ag, 2.6 g/t Au over 1.59m.

LEGEND

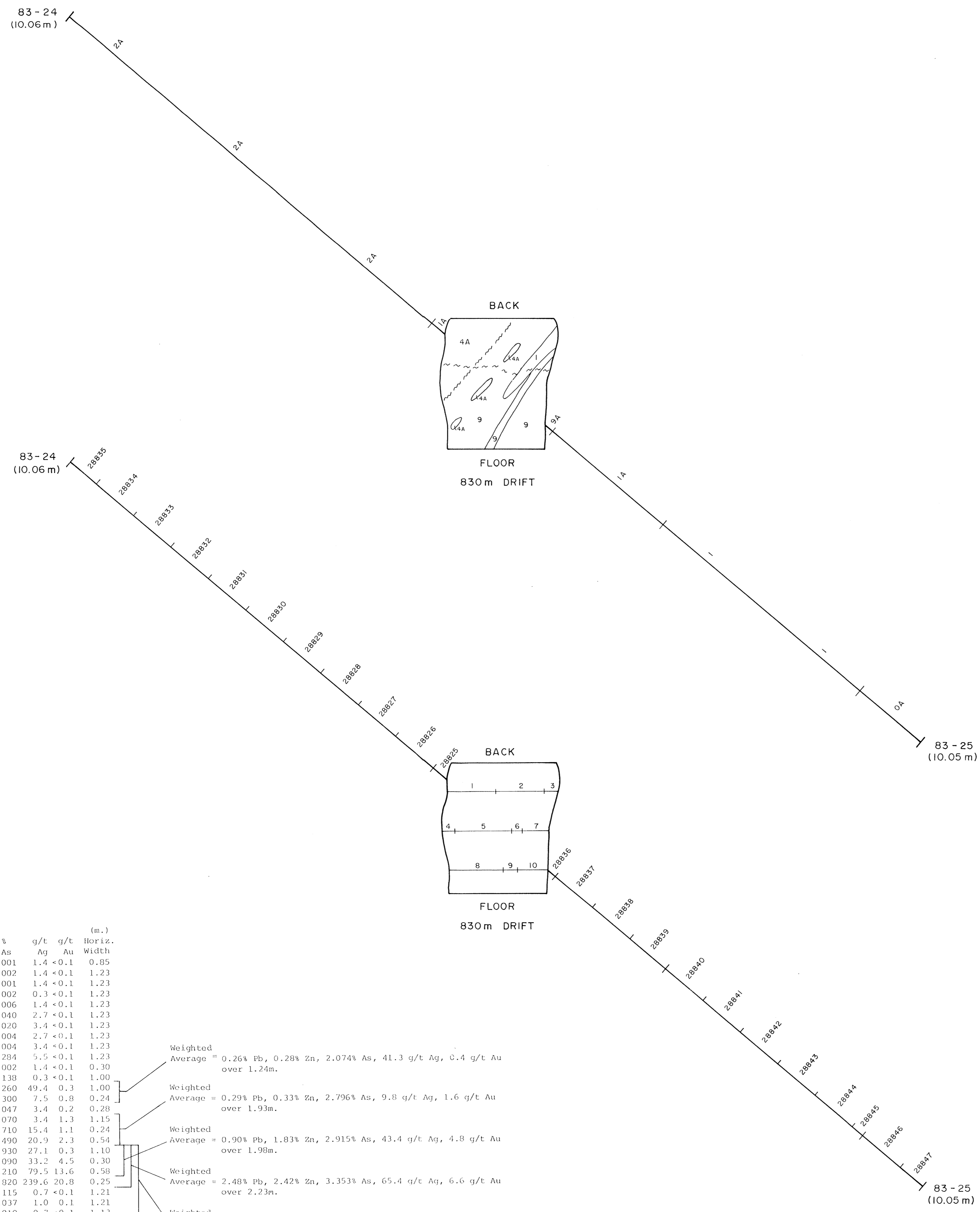
0	GRAPHITE SHIST
0A	CARBONACEOUS LIMESTONE (BLACK, WELL BANDED; ± GRAPHITE)
0B	CARBONACEOUS LIMESTONE (CARBONATE 'SWEAT OUTS'; ± GRAPHITE)
0C	CARBONACEOUS CHERT (LIMESTONE; ± GRAPHITE)
1	LIMESTONE (GREY BANDED)
1A	LIMESTONE (SILICEOUS, BANDED)
2	MUSCOVITE (SERICITE) PHYLLITE
2A	MUSCOVITE (SERICITE) - QUARTZ SCHIST (± CHLORITE)
2B	CALCAREOUS MUSCOVITE (SERICITE) PHYLLITE
3	CHLORITE SCHIST
3A	CHLORITE - MUSCOVITE (SERICITE) SCHIST
3B	CHLORITE - QUARTZ SCHIST (± MUSCOVITE)
3C	CALCAREOUS CHLORITE SCHIST
4	QUARTZITE
4A	QUARTZ - MUSCOVITE (SERICITE) SCHIST (± CHLORITE)
4B	QUARTZ - CHLORITE SCHIST
4C	CALCAREOUS QUARTZITE
5	CHERT
6	INJECTED QUARTZ BRECCIA
7	MYLONITE (SHEARED SCHIST ?)
8	CALCITE / DOLOMITE
9	MASSIVE SULPHIDES (SILICEOUS MATRIX)
9A	MASSIVE SULPHIDES (CALCAREOUS MATRIX)
9B	MASSIVE SULPHIDES (SECONDARY WHITE QUARTZ MATRIX)
10	QUARTZ VEIN
11	PORPHYRY DYKE (SHEARED)



SELCO INC. EXPLORATION WESTERN CANADA

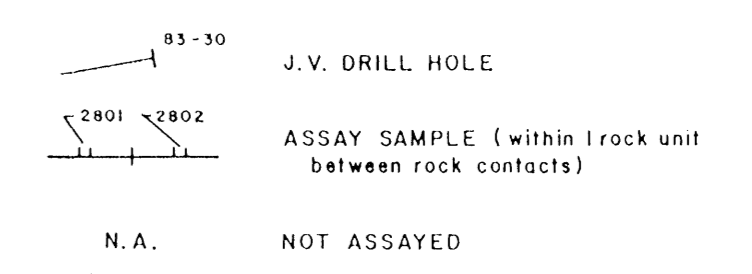
J & L PROJECT
MAIN ZONE FACE & J.V. DRILLING
SECTION 10,360.11 E
LOOKING SOUTH-EAST

DRAWN BY R. PEGG	DATE DEC. 1983	N.T.S.	PLAN
TRACED BY L.G.	DATE MARCH 1984	82 M/8E	59



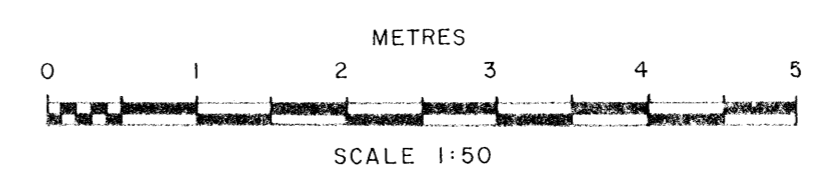
LEGEND

0	GRAPHITE SCHIST
0A	CARBONACEOUS LIMESTONE (BLACK, WELL BANDED; ± GRAPHITE)
0B	CARBONACEOUS LIMESTONE (CARBONATE 'SWEAT OUTS'; ± GRAPHITE)
0C	CARBONACEOUS CHERT (LIMESTONE; ± GRAPHITE)
1	LIMESTONE (GREY BANDED)
1A	LIMESTONE (SILICEOUS, BANDED)
2	MUSCOVITE (SERICITE) PHYLLITE
2A	MUSCOVITE (SERICITE) - QUARTZ SCHIST (± CHLORITE)
2B	CALCAREOUS MUSCOVITE (SERICITE) PHYLLITE
3	CHLORITE SCHIST
3A	CHLORITE - MUSCOVITE (SERICITE) SCHIST
3B	CHLORITE - QUARTZ SCHIST (± MUSCOVITE)
3C	CALCAREOUS CHLORITE SCHIST
4	QUARTZITE
4A	QUARTZ - MUSCOVITE (SERICITE) SCHIST (± CHLORITE)
4B	QUARTZ - CHLORITE SCHIST
4C	CALCAREOUS QUARTZITE
5	CHERT
6	INJECTED QUARTZ BRECCIA
7	MYLONITE (SHEARED SCHIST ?)
8	CALCITE / DOLOMITE
9	MASSIVE SULPHIDES (SILICEOUS MATRIX)
9A	MASSIVE SULPHIDES (CALCAREOUS MATRIX)
9B	MASSIVE SULPHIDES (SECONDARY WHITE QUARTZ MATRIX)
10	QUARTZ VEIN
11	PORPHYRY DYKE (SHEARED)



Sample Number	% Pb	% Zn	% As	g/t Ag	g/t Au	Horiz. Width (m.)
28835	<0.01	0.01	0.001	1.4	<0.1	0.85
28834	<0.01	0.01	0.002	1.4	<0.1	1.23
28833	<0.01	0.01	0.001	1.4	<0.1	1.23
28832	<0.01	0.01	0.002	0.3	<0.1	1.23
28831	<0.01	0.01	0.006	1.4	<0.1	1.23
28830	<0.01	0.01	0.040	2.7	<0.1	1.23
28829	<0.01	0.01	0.020	3.4	<0.1	1.23
28828	0.01	0.01	0.004	2.7	<0.1	1.23
28827	<0.01	0.01	0.004	3.4	<0.1	1.23
28826	<0.01	0.01	0.284	5.5	<0.1	1.23
28825	0.01	0.01	0.002	1.4	<0.1	0.30
1 31751	0.05	0.03	0.138	0.3	<0.1	1.00
2 31752	0.26	0.26	2.260	49.4	0.3	1.00
3 31753	0.27	0.34	1.300	7.5	0.8	0.24
4 31754	0.02	0.02	0.047	3.4	0.2	0.28
5 31755	0.17	0.13	2.070	3.4	1.3	1.15
6 31756	0.23	0.15	4.710	15.4	1.1	0.24
7 31757	0.59	0.82	3.490	20.9	2.3	0.54
8 31758	0.34	0.07	1.930	27.1	0.3	1.10
9 31759	1.87	3.26	2.090	33.2	4.5	0.30
10 31760	1.45	4.43	5.210	79.5	13.6	0.58
28836	15.00	7.05	6.820	239.6	20.8	0.25
28837	0.15	0.06	0.115	0.7	<0.1	1.21
28838	0.07	1.00	0.037	1.0	0.1	1.21
28839	0.17	1.04	0.019	0.7	<0.1	1.13
28840	0.06	0.02	0.009	0.7	<0.1	0.78
28841	0.02	<0.01	0.006	1.0	<0.1	0.78
28842	<0.01	<0.01	0.003	1.0	<0.1	0.78
28843	0.01	<0.01	0.002	0.7	<0.1	0.78
28844	0.01	<0.01	0.001	1.0	<0.1	0.78
28845	0.01	<0.01	0.007	0.7	<0.1	0.66
28846	0.08	0.62	0.085	3.4	0.1	2.37
28847	0.19	0.06	0.008	6.8	0.2	1.47

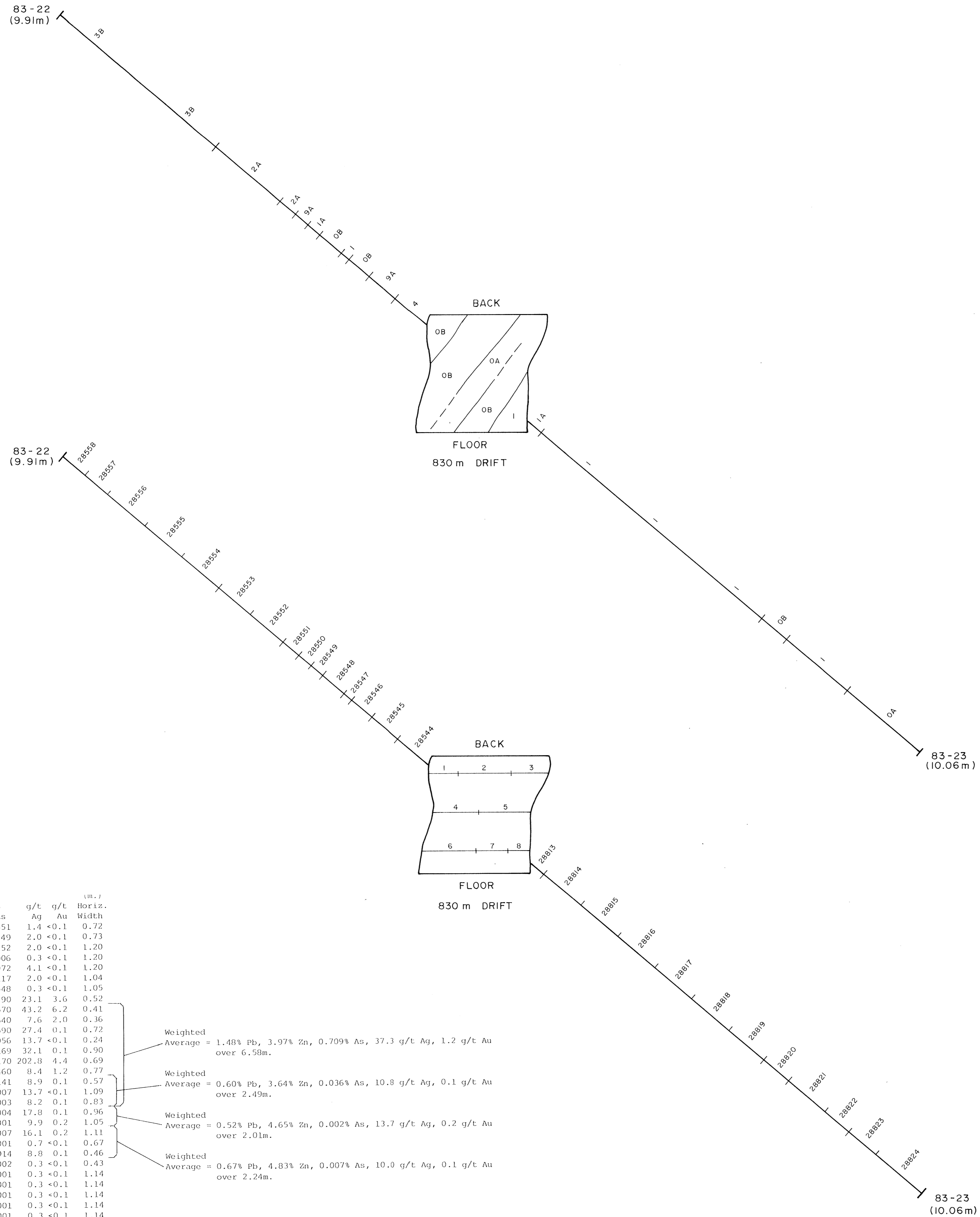
Weighted Average = 0.26% Pb, 0.28% Zn, 2.074% As, 41.3 g/t Ag, 0.4 g/t Au over 1.24m.
 Weighted Average = 0.29% Pb, 0.33% Zn, 2.796% As, 9.8 g/t Ag, 1.6 g/t Au over 1.93m.
 Weighted Average = 0.90% Pb, 1.83% Zn, 2.915% As, 43.4 g/t Ag, 4.8 g/t Au over 1.98m.
 Weighted Average = 2.48% Pb, 2.42% Zn, 3.353% As, 65.4 g/t Ag, 6.6 g/t Au over 2.23m.
 Weighted Average = 1.04% Pb, 1.36% Zn, 1.329% As, 25.7 g/t Ag, 2.6 g/t Au over 5.78m.



SELCO INC. EXPLORATION WESTERN CANADA

**J & L PROJECT
MAIN ZONE FACE & J.V. DRILLING
SECTION 10,449.70 E
LOOKING SOUTH-EAST**

DRAWN BY R. PEGG	DATE DEC. 1983	N.T.S.	PLAN
TRACED BY L.G.	DATE MARCH 1984	82 M/8E	62



Sample Number	% Pb	% Zn	% As	g/t Ag	g/t Au	m. Horiz. Width
28558	0.01	0.02	0.651	1.4	<0.1	0.72
28557	<0.01	0.01	0.549	2.0	<0.1	0.73
28556	0.03	0.01	0.152	2.0	<0.1	1.20
28555	<0.01	0.01	0.006	0.3	<0.1	1.20
28554	<0.01	0.01	0.072	4.1	<0.1	1.20
28553	0.01	0.01	0.117	2.0	<0.1	1.04
28552	0.03	0.02	0.548	0.3	<0.1	1.05
28551	0.19	0.12	9.490	23.1	3.6	0.52
28550	3.26	9.03	3.570	43.2	6.2	0.41
28549	0.89	1.11	1.640	7.6	2.0	0.36
28548	2.33	5.40	0.590	27.4	0.1	0.72
28547	1.12	2.09	0.056	13.7	<0.1	0.24
28546	2.02	1.37	0.169	32.1	0.1	0.90
28545	3.77	10.30	1.170	202.8	4.4	0.69
28544	0.32	0.30	1.460	8.4	1.2	0.77
1 31875	0.40	3.47	0.141	8.9	0.1	0.57
2 31876	0.37	3.26	0.007	13.7	<0.1	1.09
3 31877	0.38	4.26	0.003	8.2	0.1	0.83
4 31878	0.78	2.60	0.004	17.8	0.1	0.96
5 31879	0.28	6.52	<0.001	9.9	0.2	1.05
6 31880	1.12	4.79	0.007	16.1	0.2	1.11
7 31881	0.12	5.40	0.001	0.7	<0.1	0.67
8 31882	0.40	4.11	0.014	8.9	0.1	0.46
28813	0.25	0.72	0.002	0.3	<0.1	0.43
28814	0.02	0.02	<0.001	0.3	<0.1	1.14
28815	<0.01	0.01	<0.001	0.3	<0.1	1.14
28816	<0.01	<0.01	<0.001	0.3	<0.1	1.14
28817	<0.01	<0.01	<0.001	0.3	<0.1	1.14
28818	<0.01	<0.01	<0.001	0.3	<0.1	1.14
28819	<0.01	<0.01	<0.001	0.3	<0.1	1.07
28820	0.01	0.01	0.006	1.4	<0.1	0.76
28821	0.02	0.23	0.062	1.4	<0.1	1.14
28822	0.01	0.01	0.002	0.3	<0.1	0.73
28823	0.04	0.01	0.006	4.1	<0.1	0.82
28824	0.02	0.01	0.006	3.4	<0.1	0.81

Weighted Average = 1.48% Pb, 3.97% Zn, 0.709% As, 37.3 g/t Ag, 1.2 g/t Au over 6.58m.

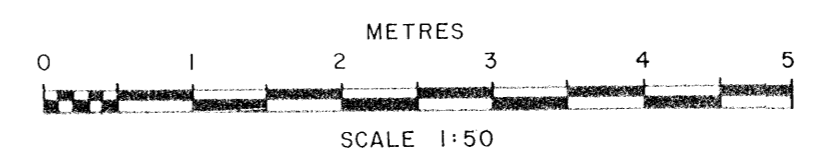
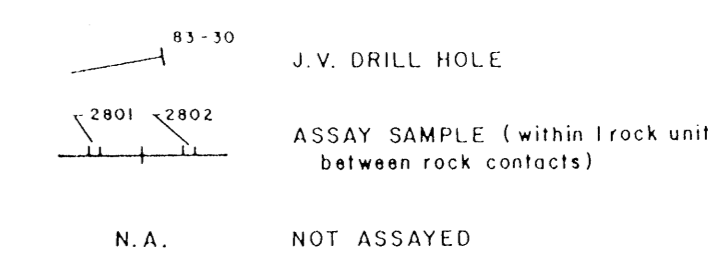
Weighted Average = 0.60% Pb, 3.64% Zn, 0.036% As, 10.8 g/t Ag, 0.1 g/t Au over 2.49m.

Weighted Average = 0.52% Pb, 4.65% Zn, 0.002% As, 13.7 g/t Ag, 0.2 g/t Au over 2.01m.

Weighted Average = 0.67% Pb, 4.03% Zn, 0.007% As, 10.0 g/t Ag, 0.1 g/t Au over 2.24m.

LEGEND

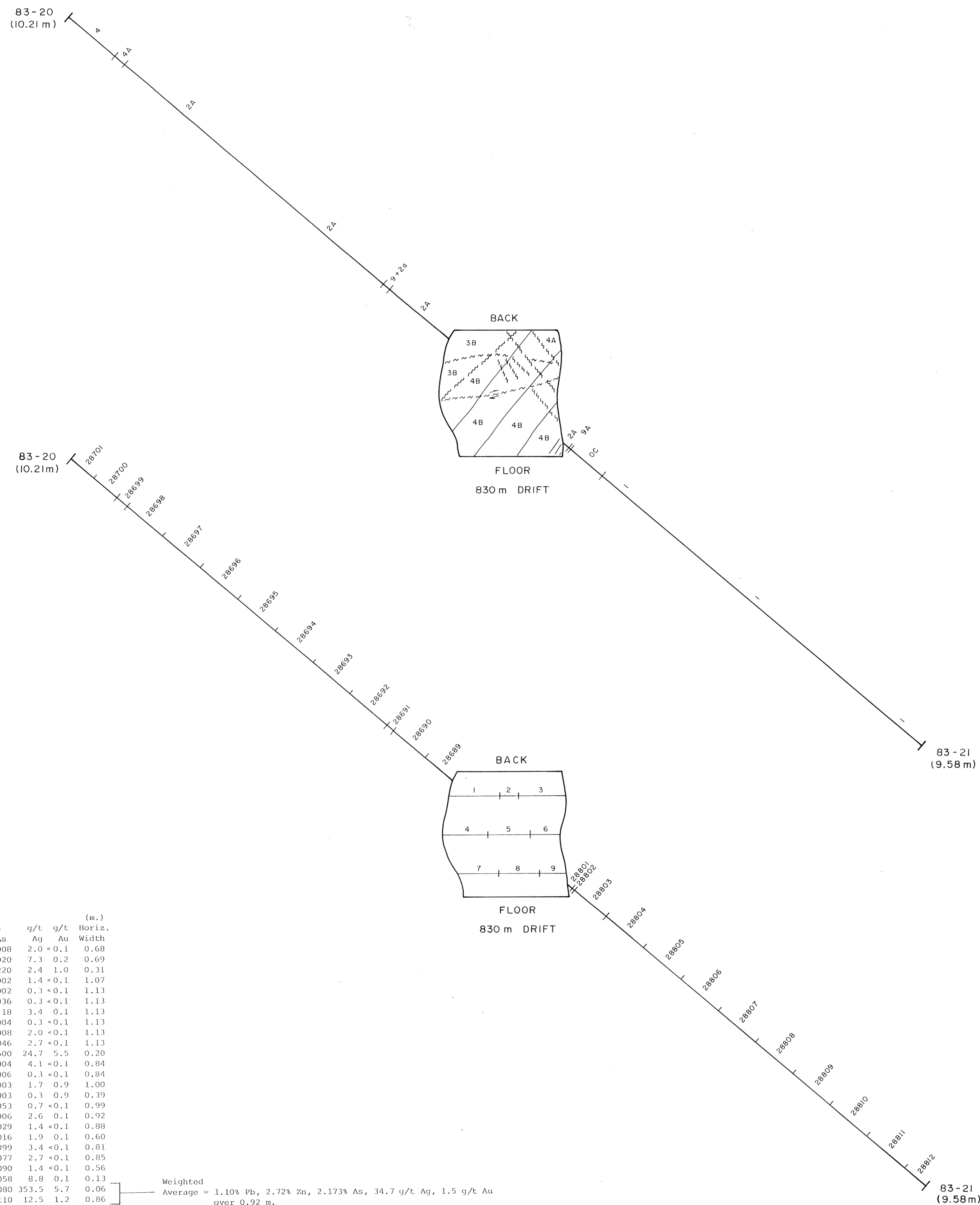
0	GRAPHITE SCHIST
0A	CARBONACEOUS LIMESTONE (BLACK, WELL BANDED; ± GRAPHITE)
0B	CARBONACEOUS LIMESTONE (CARBONATE 'SWEAT OUTS'; ± GRAPHITE)
0C	CARBONACEOUS CHERT (LIMESTONE; ± GRAPHITE)
1	LIMESTONE (GREY BANDED)
1A	LIMESTONE (SILICEOUS, BANDED)
2	MUSCOVITE (SERICITE) PHYLLITE
2A	MUSCOVITE (SERICITE) - QUARTZ SCHIST (± CHLORITE)
2B	CALCAREOUS MUSCOVITE (SERICITE) PHYLLITE
3	CHLORITE SCHIST
3A	CHLORITE - MUSCOVITE (SERICITE) SCHIST
3B	CHLORITE - QUARTZ SCHIST (± MUSCOVITE)
3C	CALCAREOUS CHLORITE SCHIST
4	QUARTZITE
4A	QUARTZ - MUSCOVITE (SERICITE) SCHIST (± CHLORITE)
4B	QUARTZ - CHLORITE SCHIST
4C	CALCAREOUS QUARTZITE
5	CHERT
6	INJECTED QUARTZ BRECCIA
7	MYLONITE (SHEARED SCHIST ?)
8	CALCITE / DOLOMITE
9	MASSIVE SULPHIDES (SILICEOUS MATRIX)
9A	MASSIVE SULPHIDES (CALCAREOUS MATRIX)
9B	MASSIVE SULPHIDES (SECONDARY WHITE QUARTZ MATRIX)
10	QUARTZ VEIN
11	PORPHYRY DYKE (SHEARED)



SELCO INC. EXPLORATION WESTERN CANADA

J & L PROJECT
MAIN ZONE FACE & J.V. DRILLING
SECTION 10,479.42 E
LOOKING SOUTH-EAST

DRAWN BY R. PEGG	DATE DEC. 1983	N.T.S.	PLAN
TRACED BY L. G.	DATE MARCH 1984	82 M/8E	63



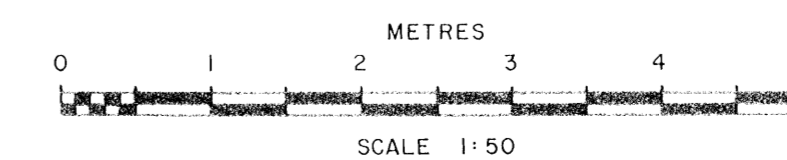
Sample Number	% Pb	% Zn	% As	g/t Ag	g/t Au	(m.) Horiz. Width
28701	<0.01	0.01	0.008	2.0	<0.1	0.68
28700	<0.01	<0.01	0.020	7.3	0.2	0.69
28699	0.01	<0.01	2.220	2.4	1.0	0.31
28698	<0.01	0.01	0.002	1.4	<0.1	1.07
28697	0.01	0.01	0.002	0.3	<0.1	1.13
28696	<0.01	0.01	0.036	0.3	<0.1	1.13
28695	0.01	0.01	0.118	3.4	0.1	1.13
28694	0.01	0.01	0.004	0.3	<0.1	1.13
28693	0.02	0.01	0.008	2.0	<0.1	1.13
28692	0.01	0.01	0.046	2.7	<0.1	1.13
28691	0.23	0.02	13.600	24.7	5.5	0.20
28690	0.01	0.02	0.004	4.1	<0.1	0.84
28689	0.02	0.03	0.006	0.3	<0.1	0.84
1 32041	0.01	0.01	0.003	1.7	0.9	1.00
2 32042	<0.01	0.01	0.003	0.3	0.9	0.39
3 32043	<0.01	0.01	0.053	0.7	<0.1	0.99
4 32044	<0.01	0.01	0.006	2.6	0.1	0.92
5 32045	<0.01	0.01	0.029	1.4	<0.1	0.88
6 32046	<0.01	0.01	0.016	1.9	0.1	0.60
7 32047	0.05	0.13	0.099	3.4	<0.1	0.81
8 32048	<0.01	0.11	0.077	2.7	<0.1	0.85
9 32049	<0.01	0.01	0.090	1.4	<0.1	0.56
28801	0.09	0.08	0.058	8.8	0.1	0.13
28802	13.30	15.30	1.080	353.5	5.7	0.06
28803	0.25	1.84	2.110	12.5	1.2	0.86
28804	0.02	0.05	0.012	2.0	<0.1	1.04
28805	0.05	<0.01	0.026	1.7	<0.1	1.04
28806	0.16	<0.01	0.002	1.7	<0.1	1.04
28807	0.01	<0.01	<0.001	2.0	<0.1	1.04
28808	0.01	<0.01	<0.001	0.3	<0.1	1.04
28809	0.01	<0.01	<0.001	0.3	<0.1	1.04
28810	<0.01	<0.01	<0.001	0.3	<0.1	1.04
28811	<0.01	<0.01	<0.001	0.3	<0.1	1.04
28812	<0.01	<0.01	<0.001	0.3	<0.1	0.57

Weighted Average = 1.10% Pb, 2.72% Zn, 2.173% As, 34.7 g/t Ag, 1.5 g/t Au over 0.92 m.

LEGEND

0	GRAPHITE SCHIST
0A	CARBONACEOUS LIMESTONE (BLACK, WELL BANDED; ± GRAPHITE)
0B	CARBONACEOUS LIMESTONE (CARBONATE 'SWEAT OUTS'; ± GRAPHITE)
0C	CARBONACEOUS CHERT (LIMESTONE; ± GRAPHITE)
1	LIMESTONE (GREY BANDED)
1A	LIMESTONE (SILICEOUS, BANDED)
2	MUSCOVITE (SERICITE) PHYLLITE
2A	MUSCOVITE (SERICITE) - QUARTZ SCHIST (± CHLORITE)
2B	CALCAREOUS MUSCOVITE (SERICITE) PHYLLITE
3	CHLORITE SCHIST
3A	CHLORITE - MUSCOVITE (SERICITE) SCHIST
3B	CHLORITE - QUARTZ SCHIST (± MUSCOVITE)
3C	CALCAREOUS CHLORITE SCHIST
4	QUARTZITE
4A	QUARTZ - MUSCOVITE (SERICITE) SCHIST (± CHLORITE)
4B	QUARTZ - CHLORITE SCHIST
4C	CALCAREOUS QUARTZITE
5	CHERT
6	INJECTED QUARTZ BRECCIA
7	MYLONITE (SHEARED SCHIST ?)
8	CALCITE / DOLOMITE
9	MASSIVE SULPHIDES (SILICEOUS MATRIX)
9A	MASSIVE SULPHIDES (CALCAREOUS MATRIX)
9B	MASSIVE SULPHIDES (SECONDARY WHITE QUARTZ MATRIX)
10	QUARTZ VEIN
11	PORPHYRY DYKE (SHEARED)

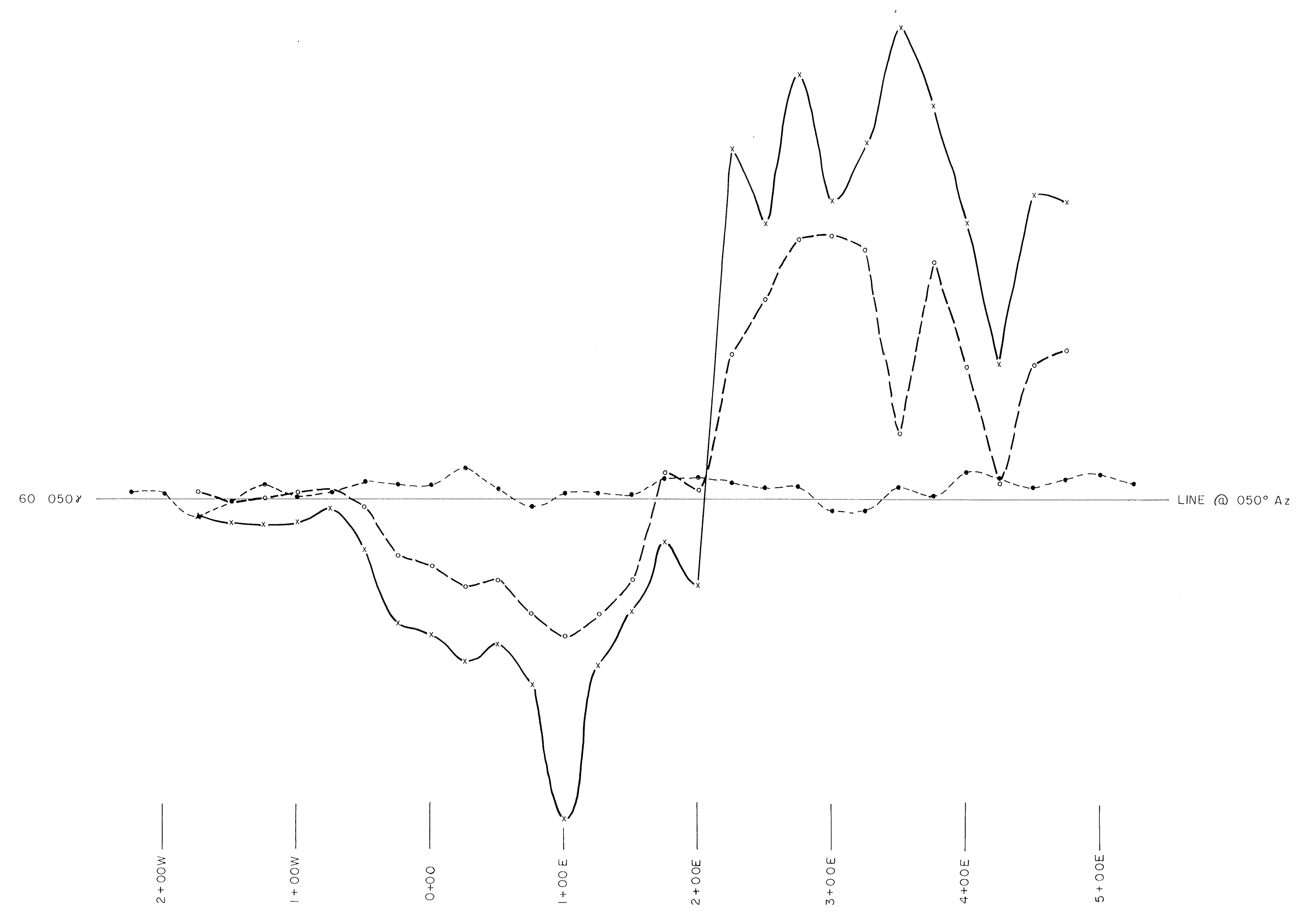

83-20 J.V. DRILL HOLE
 2801-2802 ASSAY SAMPLE (within 1 rock unit between rock contacts)
 N.A. NOT ASSAYED



SELCO INC. EXPLORATION WESTERN CANADA

J & L PROJECT
MAIN ZONE FACE & J.V. DRILLING
SECTION 10,525.49 E
 LOOKING SOUTH-EAST

DRAWN BY R. PEGG	DATE DEC. 1983	N.T.S.	PLAN
TRACED BY L. G.	DATE MARCH 1984	82 M/8E	64




ELECTROMAGNETICS

+10%
0
-10%

x—x 112 / 3037
o—o 112 / 1012
COIL SEPARATION = 100 m

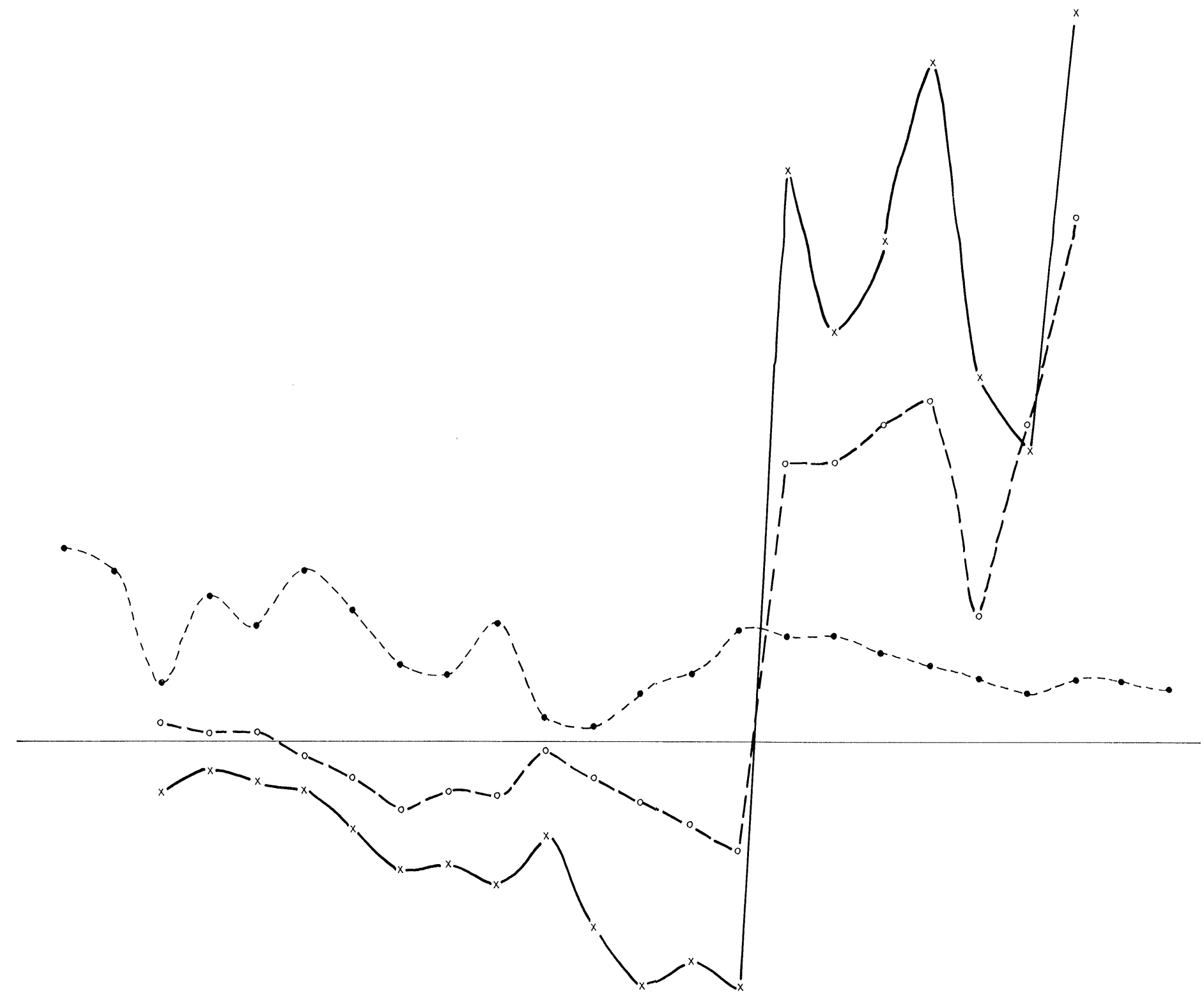

MAGNETICS •••••
BASE = 60,050 γ
1cm = 100 γ



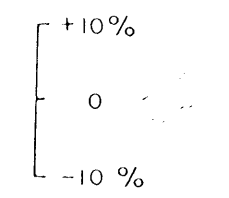
SELCO INC. EXPLORATION
WESTERN CANADA

J & L PROJECT
ANOMALY X
ELECTROMAGNETICS (GENIE)
AND MAGNETICS

DRAWN BY A WYNNE	DATE AUG. 1983.	N.T.S.	PLAN
TRACED BY J. S.	DATE SEPT. 1983.	82 M/8 E	65



ELECTROMAGNETICS



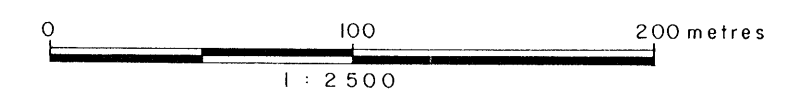
x—x 112 / 3037
o—o 112 / 1012

COIL SEPARATION = 100 m

MAGNETICS

•-•-•-•
BASE = 60,000 γ
1 cm = 50 γ

CONDUCTIVE ZONE




3+00W —
2+00W —
1+00W —
0+00 —
1+00E —
2+00E —



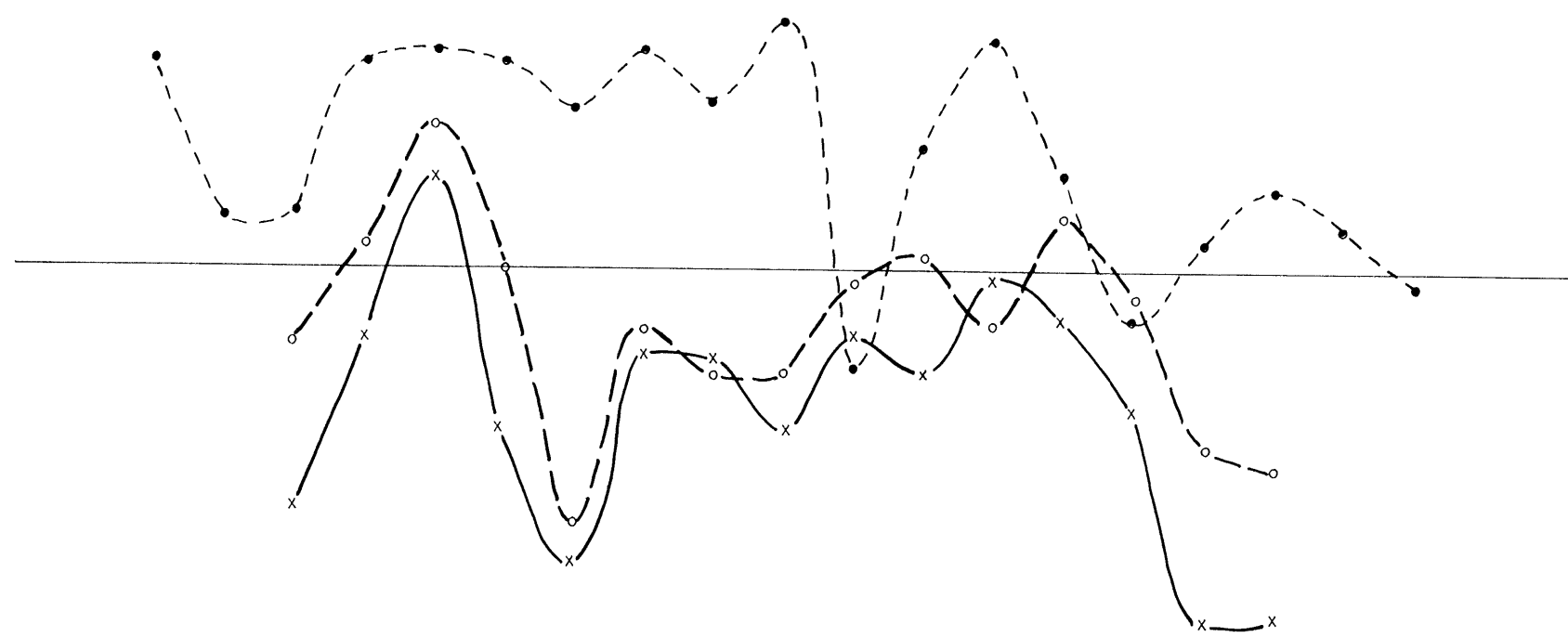
J & L PROJECT
ANOMALY VI

ELECTROMAGNETICS (GENIE)
AND MAGNETICS

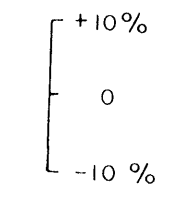
DRAWN BY A WYNN	DATE AUG 1983	N.T.S.	PLAN
TRACED BY J. S.	DATE SEPT. 1983	82 M/8 E	66



LINE @ 235° Az.



ELECTROMAGNETICS



x—x 112 / 3037

o—o 112 / 1012

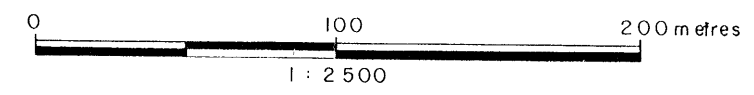
COIL SEPARATION = 100 m

MAGNETICS •-•-•-•

BASE = 60,000 γ

1cm = 50 γ

5+00 W
4+00 W
3+00 W
2+00 W
1+00 W
0+00




 **SELCO INC.** EXPLORATION
WESTERN CANADA

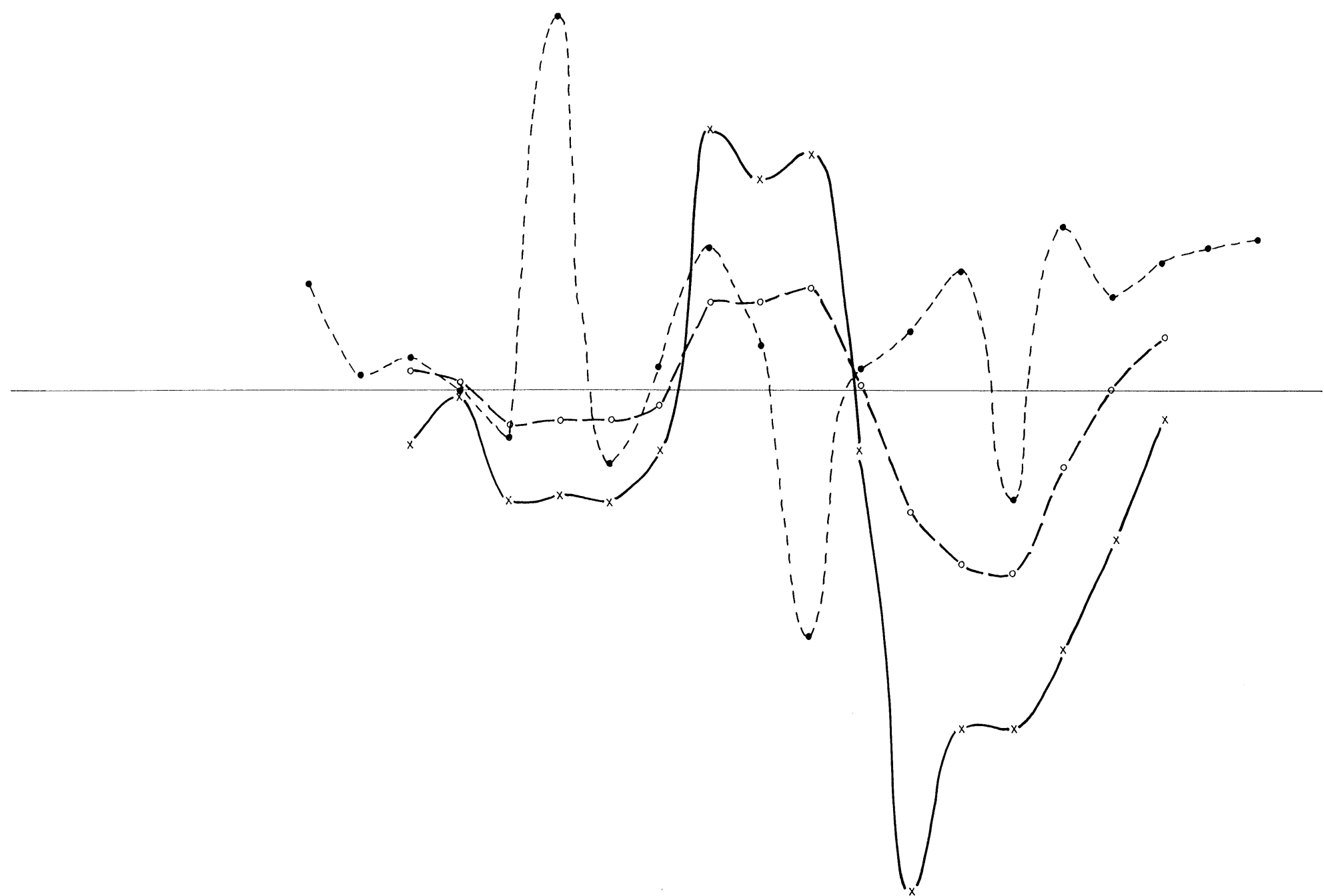
J & L PROJECT
ANOMALY B

ELECTROMAGNETICS (GENIE)
AND MAGNETICS

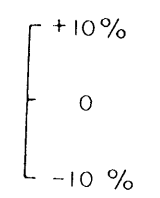
DRAWN BY A. WYNNE	DATE AUG. 1983.	N.T.S.	PLAN
TRACED BY J. S.	DATE SEPT. 1983.	82 M'/8 E	67



LINE 235° Az.



ELECTROMAGNETICS



x—x 112 / 3037

o—o 112 / 1012

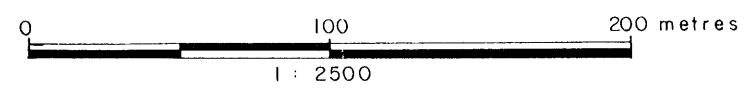
COIL SEPARATION = 100 m

MAGNETICS •-•-•

BASE = 60,000γ

1cm = 50γ

5+00 W
4+00 W
3+00 W
2+00 W
1+00 W
0+00

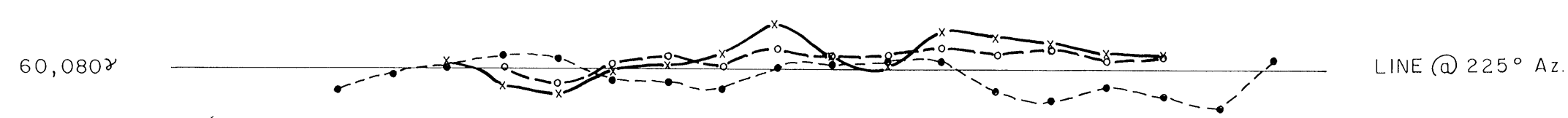



 **SELCO INC.** EXPLORATION
WESTERN CANADA

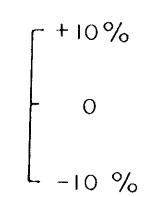
**J & L PROJECT
ANOMALY f-3**

**ELECTROMAGNETICS (GENIE)
AND MAGNETICS**

DRAWN BY A. WYNNE	DATE AUG. 1983.	N.T.S.	PLAN 68
TRACED BY J. S.	DATE SEPT. 1983.	82 M/8E	



ELECTROMAGNETICS



x—x 112 / 3037

o—o 112 / 1012

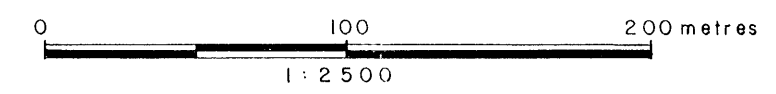
COIL SEPARATION = 100 m

MAGNETICS •-•-•-

BASE = 60 080

1 cm = 50

5+00 W
4+00 W
3+00 W
2+00 W
1+00 W
0+00



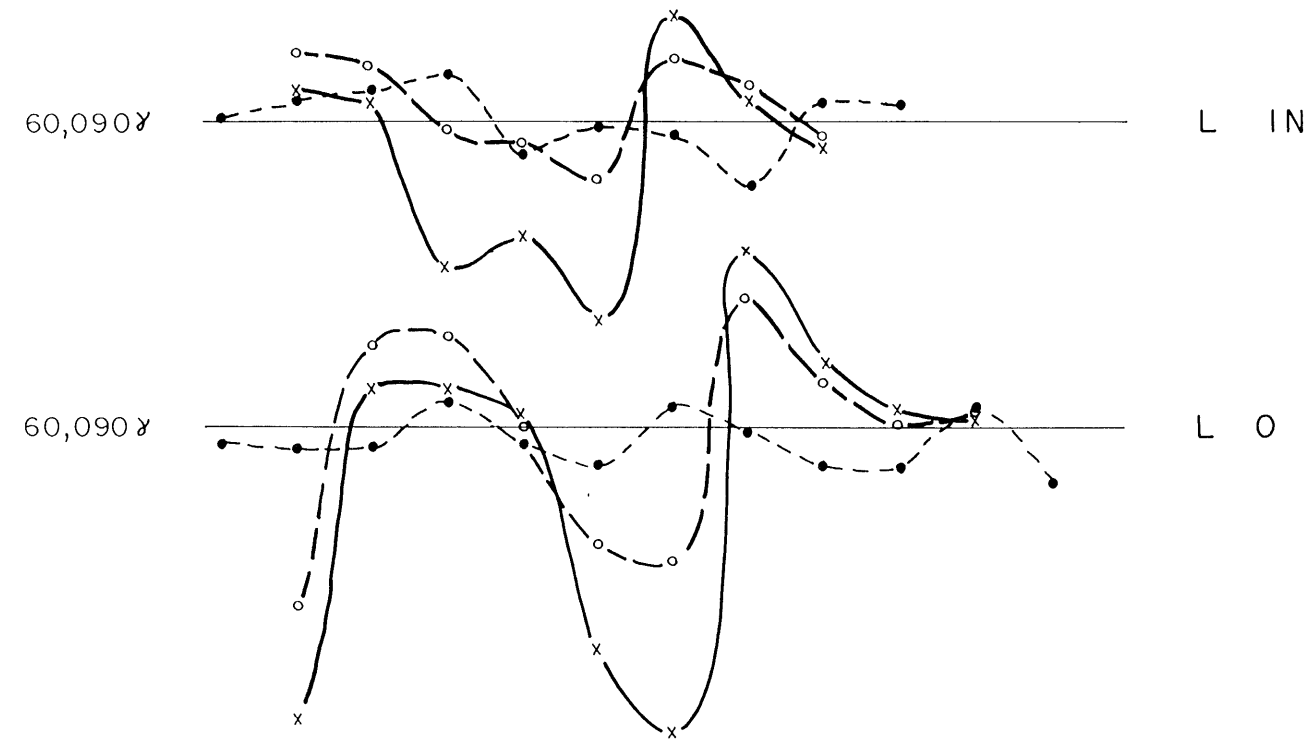
SELCO INC. EXPLORATION
WESTERN CANADA

J & L PROJECT
ANOMALY XI

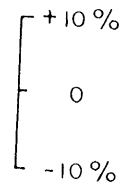
ELECTROMAGNETICS (GENIE)
AND MAGNETICS

DRAWN BY A. WYNNE	DATE AUG. 1983.	N.T.S. 82 M/8E	PLAN 69
TRACED BY J. S.	DATE SEPT. 1983.		

LINES @ 070° Az



ELECTROMAGNETICS



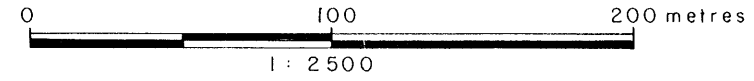
x—x 112/3037
o—o 112/1012

COIL SEPARATION = 100m

MAGNETICS •---•

BASE = 60,090

1cm = 100

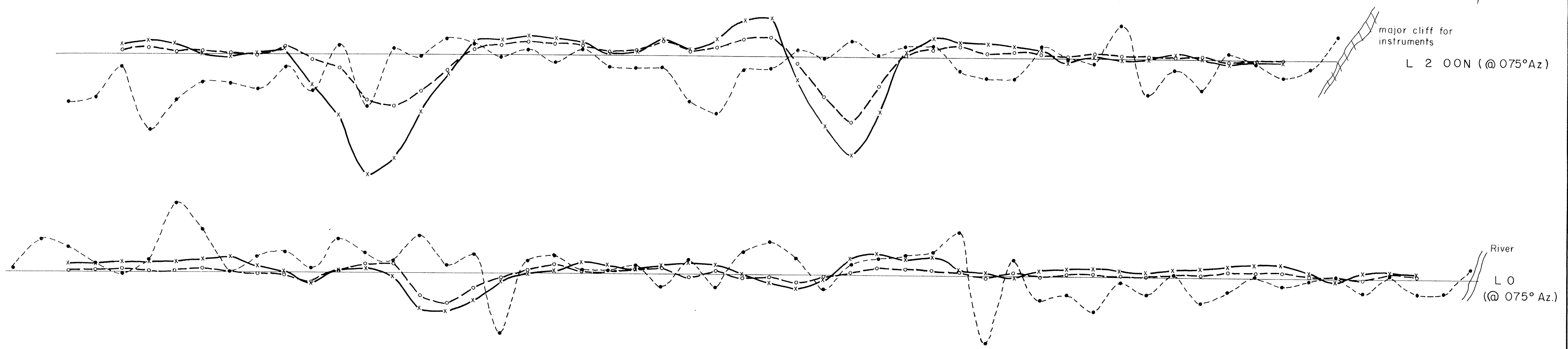


SELCO INC. EXPLORATION
WESTERN CANADA

J & L PROJECT
ANOMALY VIII

ELECTROMAGNETICS (GENIE)
AND MAGNETICS

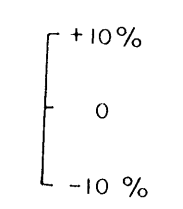
DRAWN BY A. WYNNE	DATE AUG. 1983.	N.T.S.	PLAN
TRACED BY J. S.	DATE SEPT. 1983.	82 M/8E	70



ELECTROMAGNETICS **MAGNETICS** ●- - - ●

BASE = 60,050 γ

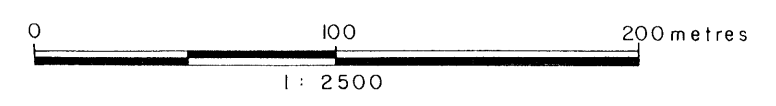
1cm = 100 γ




x—x 112 / 3037

o—o 112 / 1012

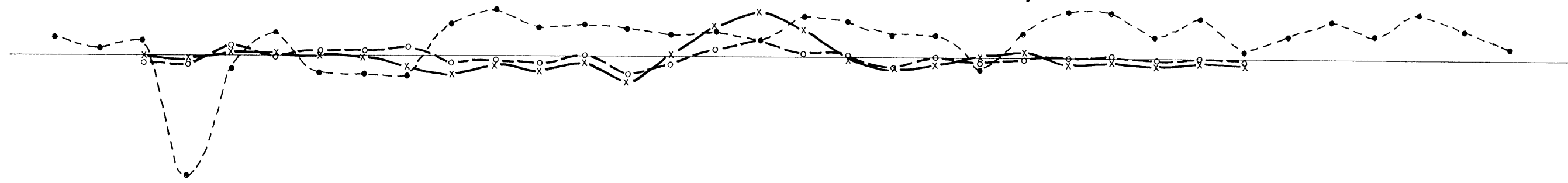
COIL SEPARATION = 100 m



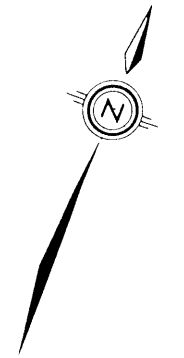
3+00W 2+00W 1+00W 0+00 1+00E 2+00E 3+00E 4+00E 5+00E 6+00E 7+00E

		EXPLORATION WESTERN CANADA	
J & L PROJECT ANOMALY 3			
ELECTROMAGNETICS (GENIE) AND MAGNETICS			
DRAWN BY A. WYNNE	DATE AUG. 1983.	N.T.S. 82 M / 8 E	PLAN 71
TRACED BY J. S.	DATE SEPT. 1983.		

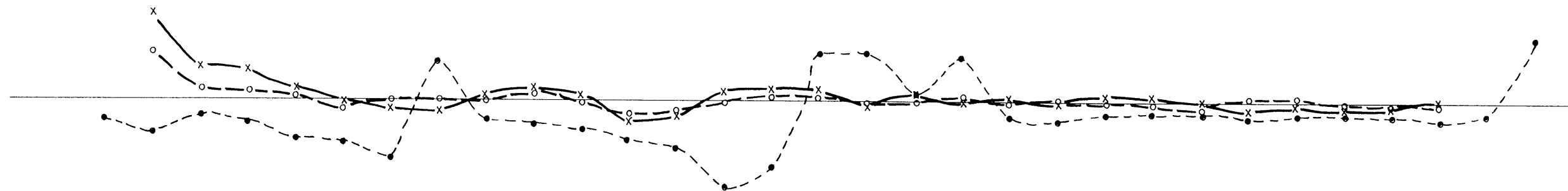
60,100



L 10+00S



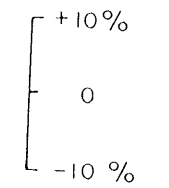
60,100



L 2+00S

Both lines @ 070° Az

ELECTROMAGNETICS



x—x 112 / 3037


o—o 112 / 1012

COIL SEPARATION = 100 m

MAGNETICS •••••

BASE = 60,100

1 cm = 100



? ? ? — x — o — Exp. L 2+00 S 0 level




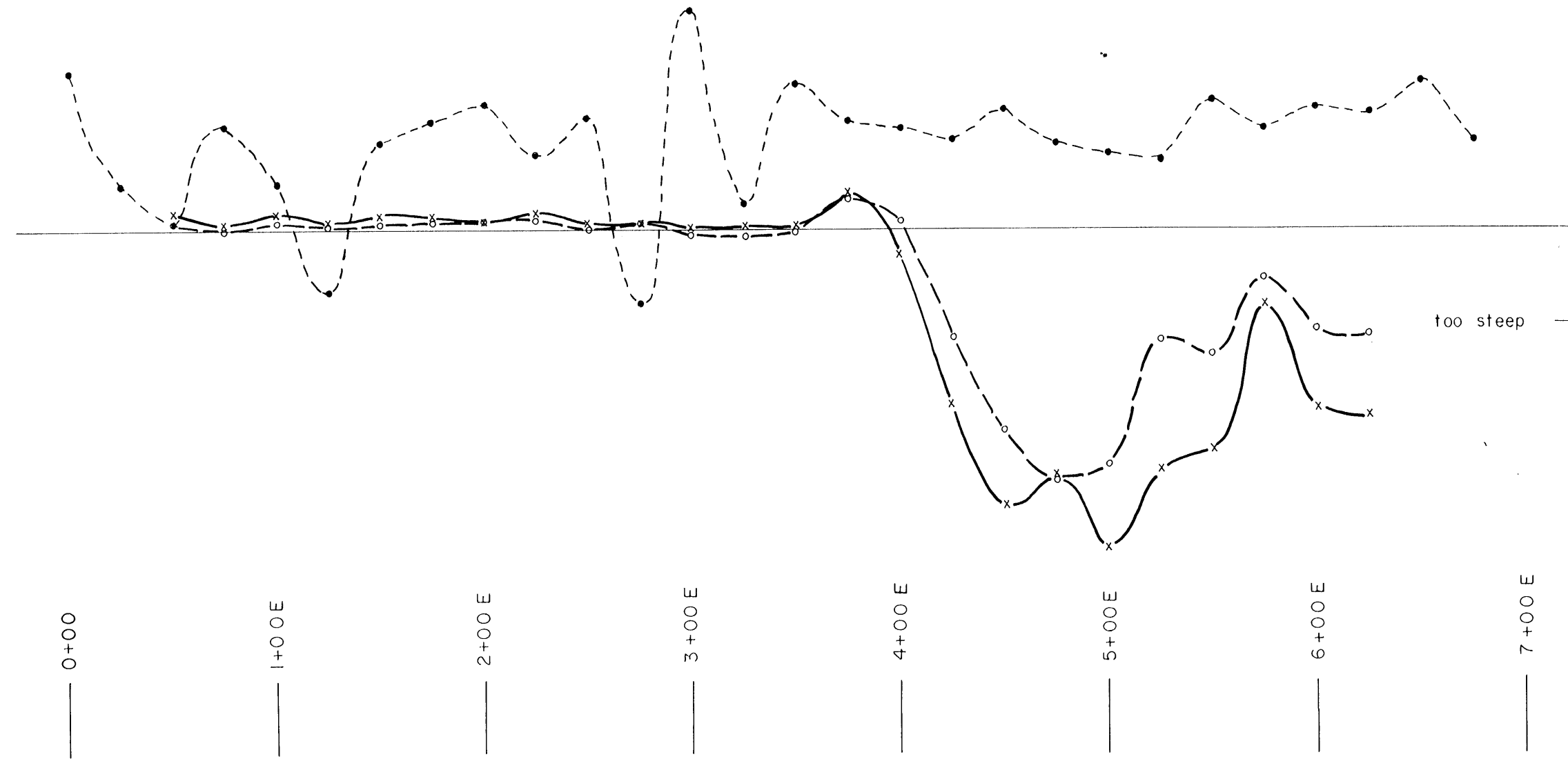
SELCO INC. EXPLORATION
WESTERN CANADA

J & L PROJECT
MAIN ZONE

ELECTROMAGNETICS (GENIE)
AND MAGNETICS

DRAWN BY A. WYNN E	DATE AUG. 1983.	N.T.S.	PLAN
TRACED BY J. S.	DATE SEPT. 1983.	82 M/8E	72

LINE AT 56°



ELECTROMAGNETICS

+10 %
0
-10 %

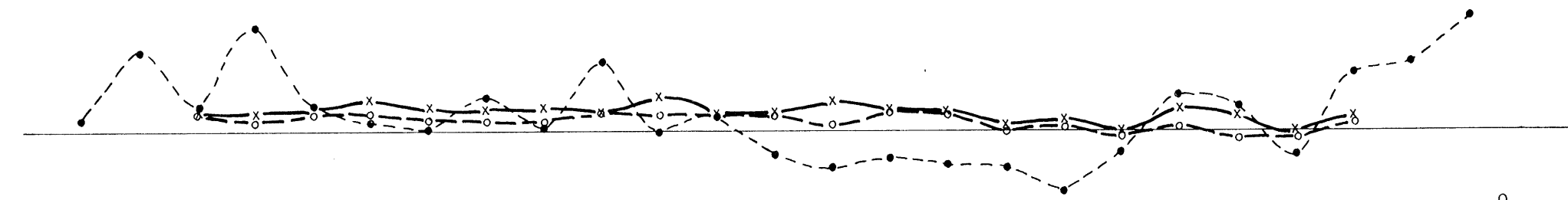
x—x 112 / 3037
o—o 112 / 1012

COIL SEPARATION = 100 m

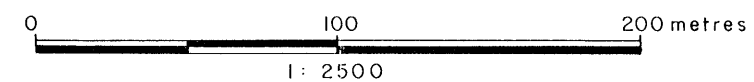
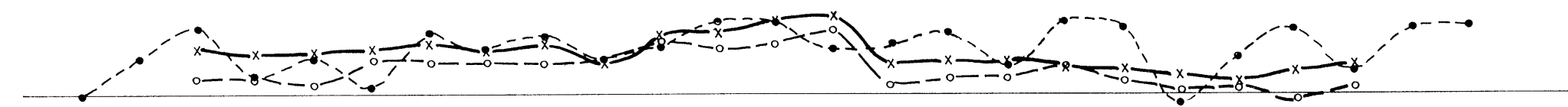
MAGNETICS •-•-•


BASE = 60,050 Y
1 cm = 25 Y

L IN



L O

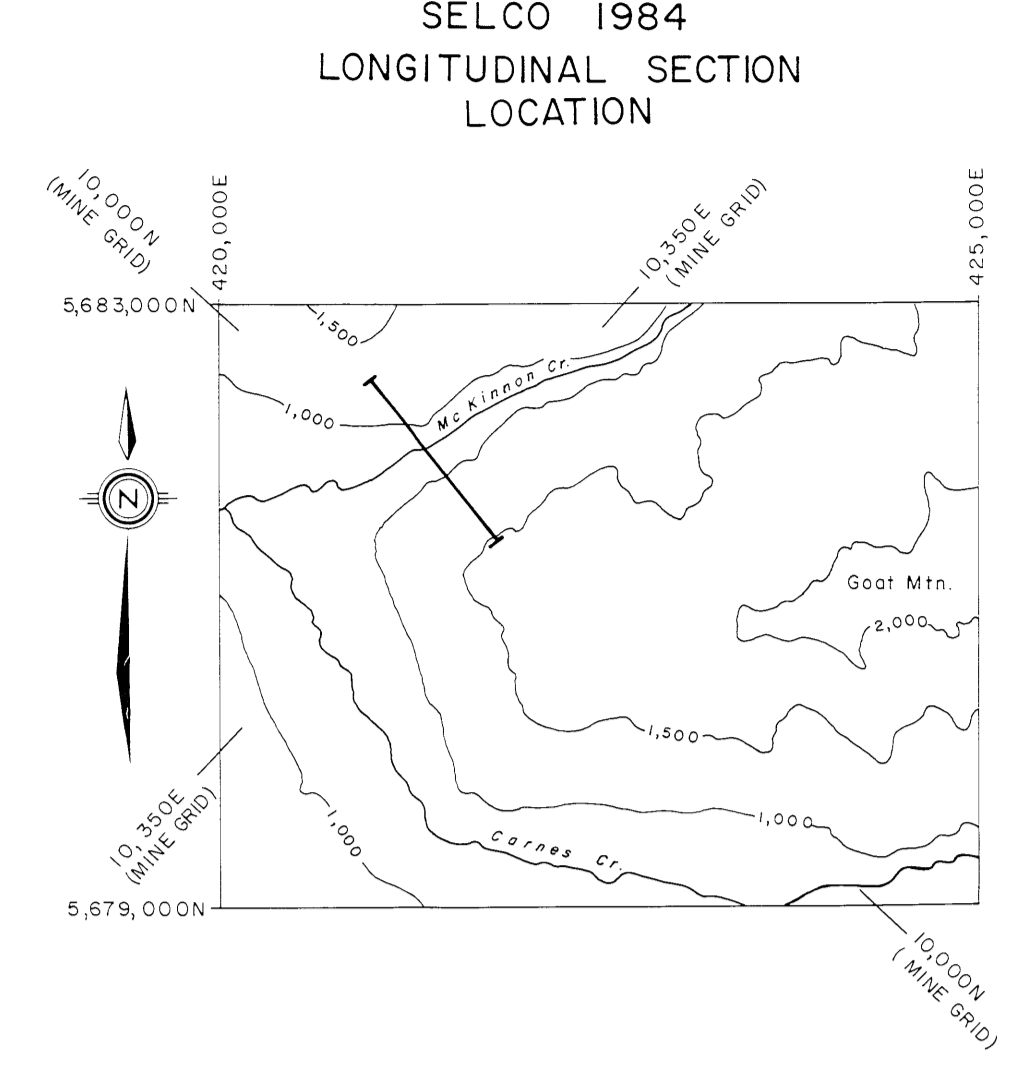


		EXPLORATION	
		WESTERN CANADA	
J & L PROJECT ARTY CLAIMS			
ELECTROMAGNETICS (GENIE) AND MAGNETICS			
DRAWN BY A. WYNNE	DATE AUG. 1983.	N.T.S. 82 M / 8 E	PLAN 73
TRACED BY J. S.	DATE SEPT. 1983.		

VANCAL 7482


1500 m N. N. W.

S. S. E. 1500 m



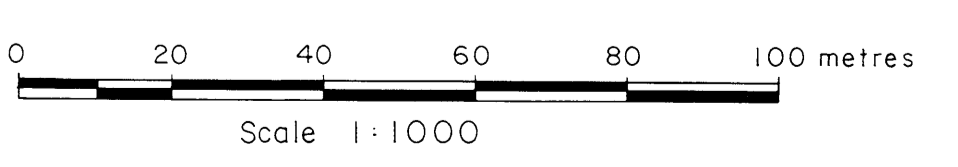
ELEVATION (METRES)

ELEVATION (METRES)



- LEGEND**
- 121 GRAM - METRES GOLD/TONNE
 - 989 GRAM - METRES SILVER/TONNE
 - 17 LIMESTONE THICKNESS (METRES)
 - 2-10 SULPHIDE THICKNESS (METRES)
 - 20- LIMESTONE THICKNESS (METRES) CONTOURS

NOTE
 DATA ALONG DRIFT IS FROM J.V. DRILL
 HOLES + CORRESPONDING DRIFT FACES



SELCO INC. EXPLORATION
 WESTERN CANADA

J & L PROJECT
 LONGITUDINAL SECTION

DRAWN BY R. PEGG	DATE MAR 1984	NTS	PLAN
TRACED BY J. STADLENY	DATE MAR 1984	82 M/BE	74