


PLAN 17-34 TO ACCOMPANY
A SUMMARY REPORT ON THE
J & L MINERAL OPTION
LEAD-ZINC-GOLD-SILVER PROSPECT
BRITISH COLUMBIA
NTS: 82M/8E

R. Pegg, P. Eng
Geological Engineer

B. Grant

For: Selco - A division of BP Exploration Canada Limited
Vancouver, B.C.

March, 1984

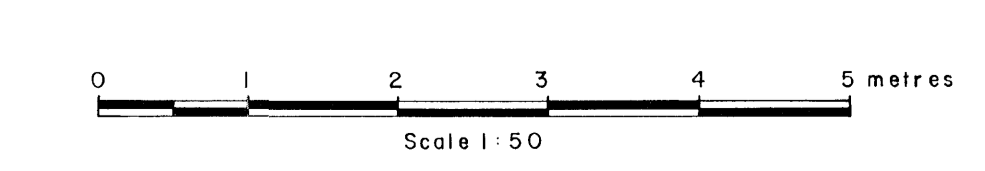


LEGEND

0	GRAPHITE SCHIST	br	BRECCIA	abn	ABUNDANT
0A	CARBONACEOUS LIMESTONE (BLACK, WELL BANDED), GRAPHITE	lst	LIMESTONE	bn	BANDED
0B	CARBONACEOUS LIMESTONE (CARBONATE 'SWEAT OUTS'), GRAPHITE	m.s.	MASSIVE SULPHIDE	brn	BROWN
0C	CARBONACEOUS CHEST (LIMESTONE, GRAPHITE)	phyl	PHYLLITE	c.g.	COARSE-GRAINED
1	LIMESTONE (GREY BANDED)	qtz	QUARTZITE	dk	DARK
1A	LIMESTONE (SILICEOUS BANDED)	sch	SCHIST	fg	FINE-GRAINED
2	MUSCOVITE (SERICITE) PHYLLITE	fb	BIOTITE	fol	FOLIATED
2A	MUSCOVITE (SERICITE) - QUARTZ SCHIST (SCHIST)	cal	CALCAREOUS	fol	FOLIATION
2B	CALCAREOUS MUSCOVITE (SERICITE) PHYLLITE	carb	CARBONATE	f/w	FOOTWALL
3	CHLORITE SCHIST	frp	FRAGMENTS	f.f.	FRACTURE FILLING
3A	CHLORITE - MUSCOVITE (SERICITE) SCHIST	gr	GRAPHITE	grn	GREEN
3B	CHLORITE - QUARTZ SCHIST (MUSCOVITE)	gr	GRAPHITE	gr	GREY
3C	CALCAREOUS CHLORITE SCHIST	mv	MUSCOVITE	h	LIGHT
4	QUARTZITE	qtz	QUARTZ	h.w.	HANDING WALL
4A	QUARTZ - MUSCOVITE (SERICITE) SCHIST (SCHIST)	ser	SERICITE	m.g.	MEDIUM-GRAINED
4B	QUARTZ - CHLORITE SCHIST	sil	SILICEOUS	sec	SECONDARY
4C	CALCAREOUS QUARTZITE	sp	SPHALERITE	shd	SHEARED
5	CHEST	ars	ARSENOPYRITE	str	STRINGERS
6	INJECTED QUARTZ BRECCIA	chp	CHALCOPYRITE	tr	TRACE
7	MYLONITE (SHEARED SCHIST P)	mnq	MENEGHINITE	crs	CRYSTALS
8	CALCITE / DOLOMITE	gal	GALENA		
9	MASSIVE SULPHIDES (SILICEOUS MATRIX)	py	PYRITE		
9A	MASSIVE SULPHIDES (CALCAREOUS MATRIX)	zns	ZINC SPHALERITE		
9B	MASSIVE SULPHIDES (SECONDARY WHITE QUARTZ MATRIX)				
10	QUARTZ VEIN				
11	POPHYRY DYKE (SHEARED)				

- LITHOLOGICAL CONTACT (OBSERVED, ASSUMED)
- - - FAULT (OBSERVED, ASSUMED)
- ~ FOLIATION
- ~ BEDDING
- ~ BEDDING
- ~ JOINTING
- ~ ISOCLINAL FOLD (AZIMUTH & PLUNGE OF AXIS)
- ~ MONOCLINAL FOLD (AZIMUTH & PLUNGE OF AXIS)
- ~ FOLIATION / BEDDING TEND
- ~ DRILL HOLE (COLLAR, END OF HOLE)
- ~ DRILL HOLE GEOLOGY (PROJECTED ALONG FOLIATION TO BACK ELEVATION); DASHED LINE INDICATES PROJECTED GEOLOGY PAST HORIZONTAL PART OF THE END OF THE DRILL HOLE.
- o SURVEY STATION

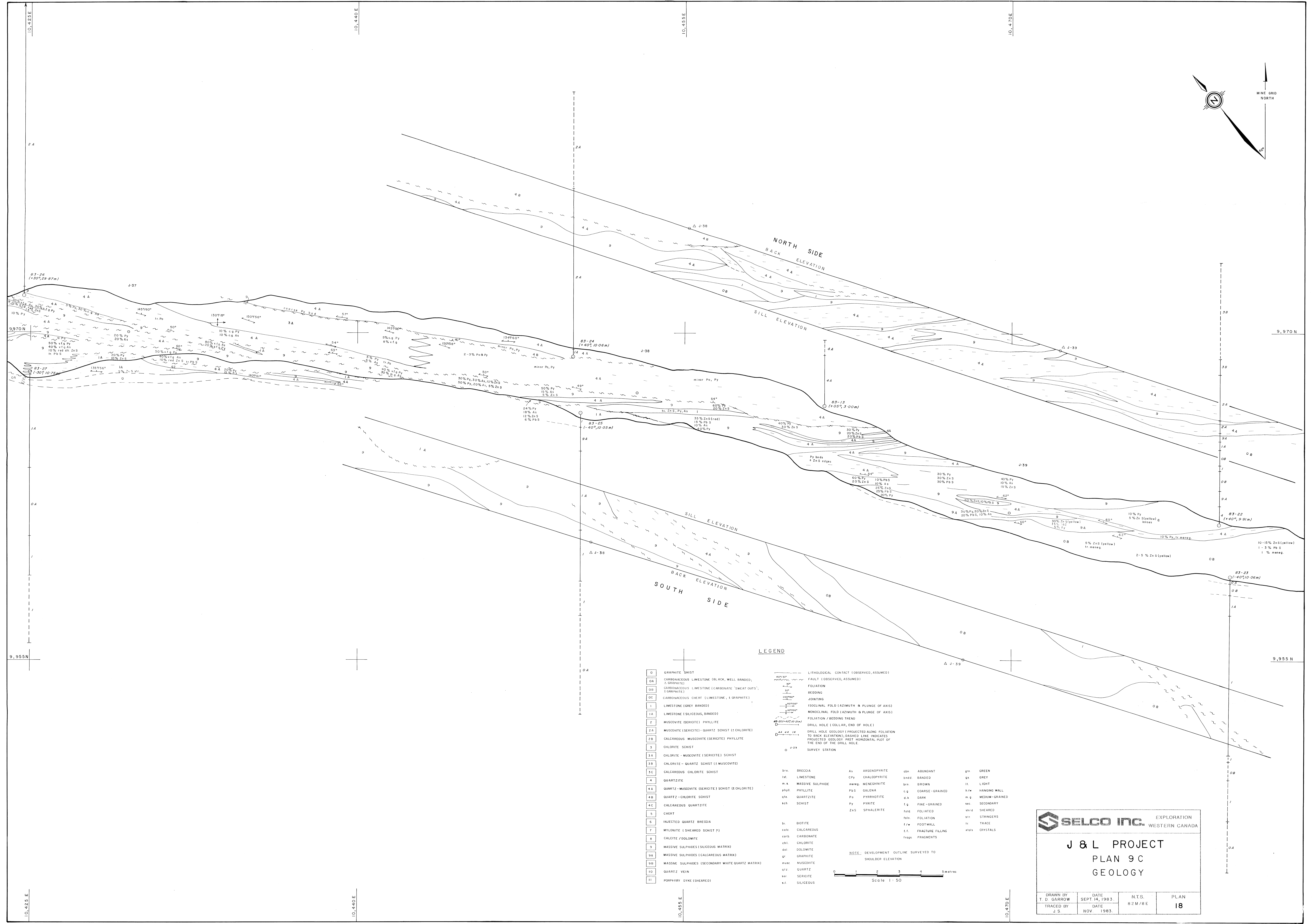
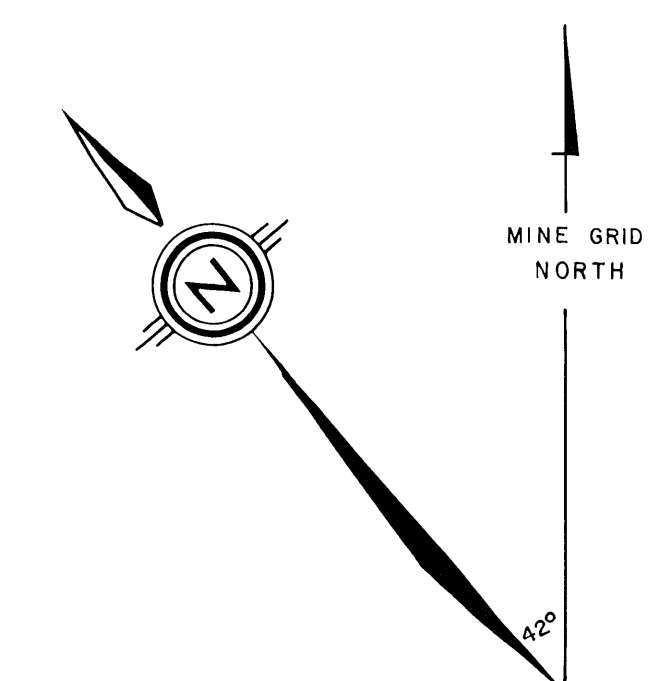
NOTE: DEVELOPMENT OUTLINE SURVEYED TO SHOULDER ELEVATION



SELCO INC. EXPLORATION
WESTERN CANADA

J & L PROJECT
PLAN 8 C
GEOLOGY

DRAWN BY T.D. GARROW	DATE SEPT 1983	N.T.S.	PLAN 17
TRACED BY J.S.	DATE OCT. 1983	82 M/B E	



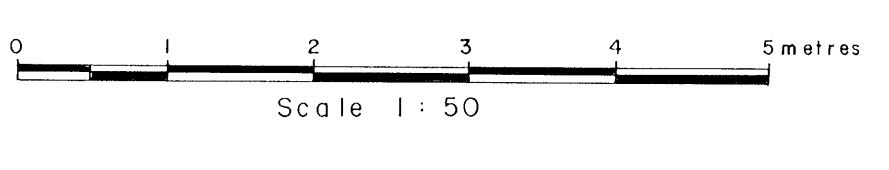
LEGEND

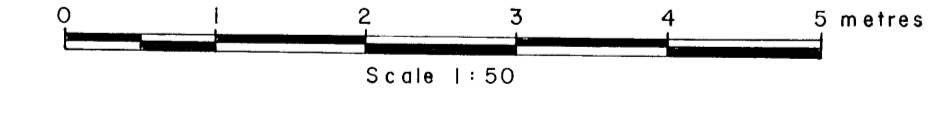
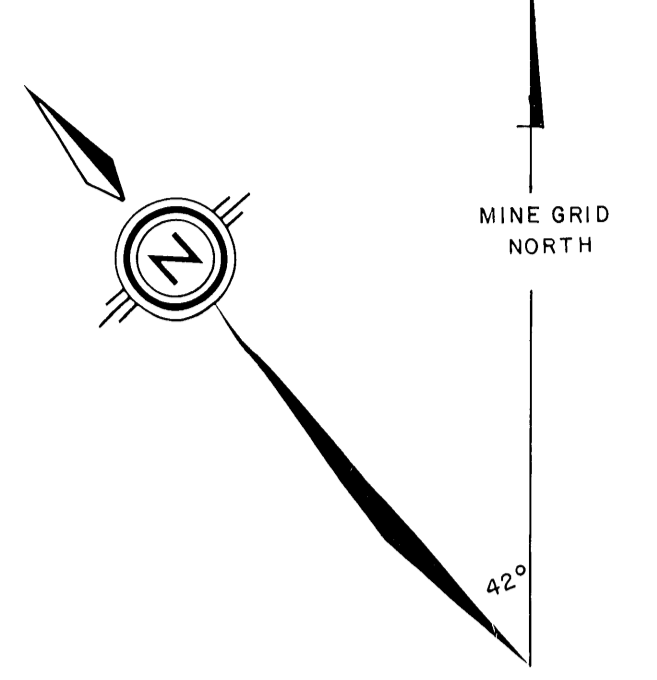
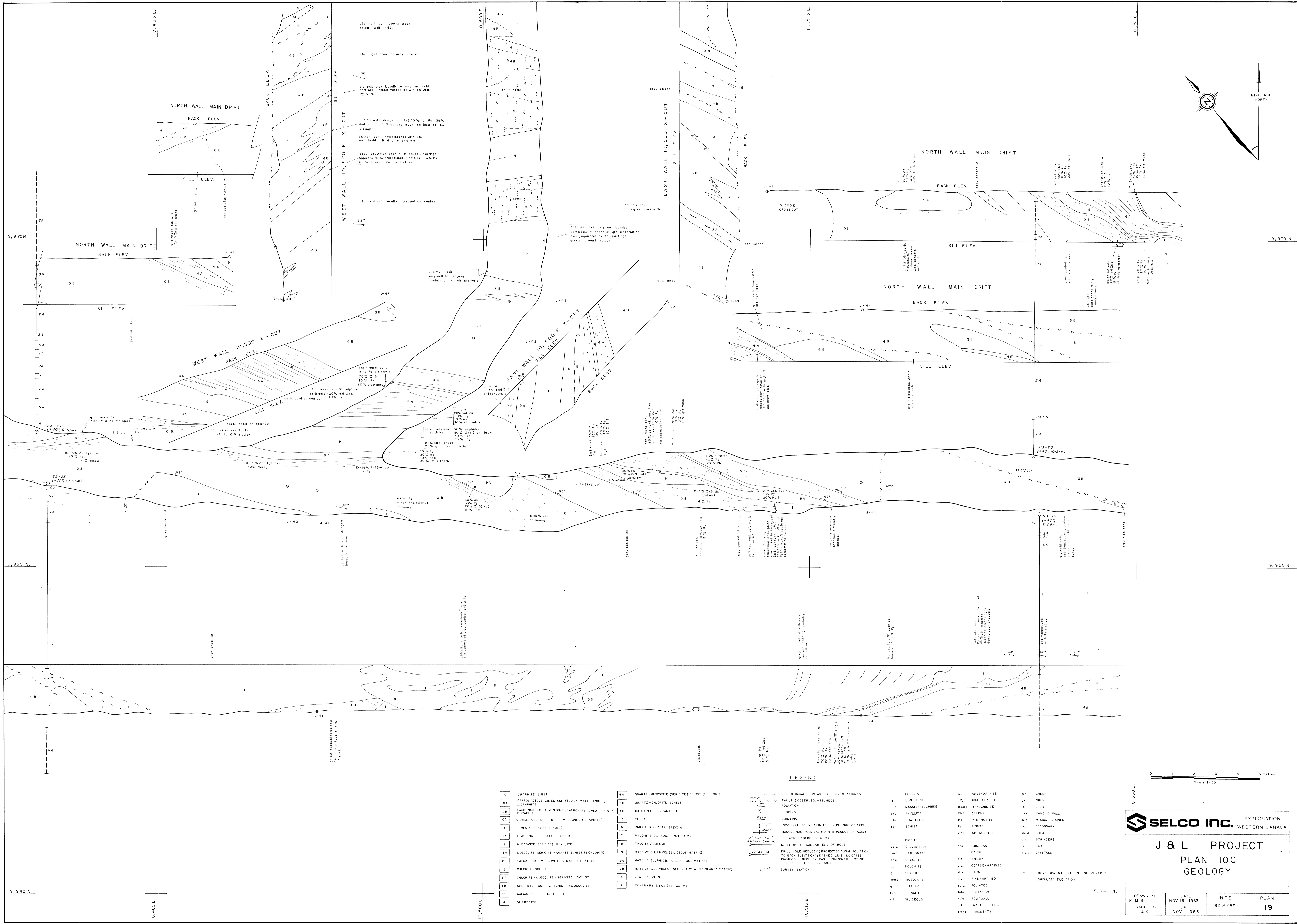
0	GRAPHITE SCHIST	---	LITHOLOGICAL CONTACT (OBSERVED, ASSUMED)	br	BRECCIA	As	ARSENOPYRITE	abn	ABUNDANT	gn	GREEN
0A	CARBONACEOUS LIMESTONE (BLACK, WELL BANDED, 5% GRAPHITE)	---	FAULT (OBSERVED, ASSUMED)	brn	BRONZITE	Ca	CHALCOPYRITE	abd	BANDED	gr	GREY
0B	CARBONACEOUS LIMESTONE (CARBONATE 'SWEAT DOTS', 5% GRAPHITE)	---	FOLIATION	brw	BROWN	Ch	CHALCOPHOSPHATE	bd	BANDED	gt	GRAY
0C	CARBONACEOUS CHEST (LIMESTONE, 1 GRAPHITE)	---	BEDDING	brk	BROWN	Chl	CHLORITE	cg	COARSE-GRAINED	hw	HANGING WALL
1	LIMESTONE (GREY BANDED)	---	JONTING	brs	BROWN	Chn	CHLORITE	dk	DARK	mg	MEDIUM-GRAINED
1A	LIMESTONE (SILICEOUS BANDED)	---	ISOCLINAL FOLD (AZIMUTH & PLUNGE OF AXIS)	brt	BROWN	Chn	CHLORITE	dm	DARK	sc	SECONDARY
2	MUSCOVITE (SERICITE) PHYLITE	---	MONOCLINAL FOLD (AZIMUTH & PLUNGE OF AXIS)	brk	BROWN	Chn	CHLORITE	fg	FINE-GRAINED	shd	SHEARED
2A	MUSCOVITE (SERICITE) QUARTZ SCHIST (1 CHLORITE)	---	FOLIATION / BEDDING TREND	brk	BROWN	Chn	CHLORITE	fol	FOLIATED	str	STRINGERS
2B	CALCAREOUS MUSCOVITE (SERICITE) PHYLITE	---	DRILL HOLE (COLLAR, END OF HOLE)	brk	BROWN	Chn	CHLORITE	fw	FOOTWALL	tr	TRACE
3	CHLORITE SCHIST	---	DRILL HOLE GEOLOGY (PROJECTED ALONG FOLIATION TO BACK ELEVATION); DASHED LINE INDICATES PROJECTED GEOLOGY PAST HORIZONTAL PLANE OF THE END OF THE DRILL HOLE	brk	BROWN	Chn	CHLORITE	fr	FRACTURE FILLING	chr	CRYSTALS
3A	CHLORITE - MUSCOVITE (SERICITE) SCHIST	---	FRAGMENT	brk	BROWN	Chn	CHLORITE	frg	FRAGMENTS		
3B	CHLORITE - QUARTZ SCHIST (1 MUSCOVITE)	---		brk	BROWN	Chn	CHLORITE				
3C	CALCAREOUS CHLORITE SCHIST	---		brk	BROWN	Chn	CHLORITE				
4	QUARTZITE	---		brk	BROWN	Chn	CHLORITE				
4A	QUARTZ - MUSCOVITE (SERICITE) SCHIST (1 CHLORITE)	---		brk	BROWN	Chn	CHLORITE				
4B	QUARTZ - CHLORITE SCHIST	---		brk	BROWN	Chn	CHLORITE				
4C	CALCAREOUS QUARTZITE	---		brk	BROWN	Chn	CHLORITE				
5	CHEST	---		brk	BROWN	Chn	CHLORITE				
6	INFECTED QUARTZ BRECCIA	---		brk	BROWN	Chn	CHLORITE				
7	MYLONITE (1 SHEARED SCHIST ?)	---		brk	BROWN	Chn	CHLORITE				
8	CALCITE / DOLOMITE	---		brk	BROWN	Chn	CHLORITE				
9	MASSIVE SULPHIDES (SILICEOUS MATRIX)	---		brk	BROWN	Chn	CHLORITE				
9A	MASSIVE SULPHIDES (CALCAREOUS MATRIX)	---		brk	BROWN	Chn	CHLORITE				
9B	MASSIVE SULPHIDES (SECONDARY WHITE QUARTZ MATRIX)	---		brk	BROWN	Chn	CHLORITE				
10	QUARTZ VEIN	---		brk	BROWN	Chn	CHLORITE				
11	POPHYRY DYKE (SHEARED)	---		brk	BROWN	Chn	CHLORITE				

SELCO INC. EXPLORATION WESTERN CANADA

J & L PROJECT
PLAN 9 C
GEOLOGY

DRAWN BY T. D. GARROW	DATE SEPT 14, 1983	N.T.S.	PLAN 18
TRACED BY J.S.	DATE NOV. 1983	82 M/B E	





LEGEND

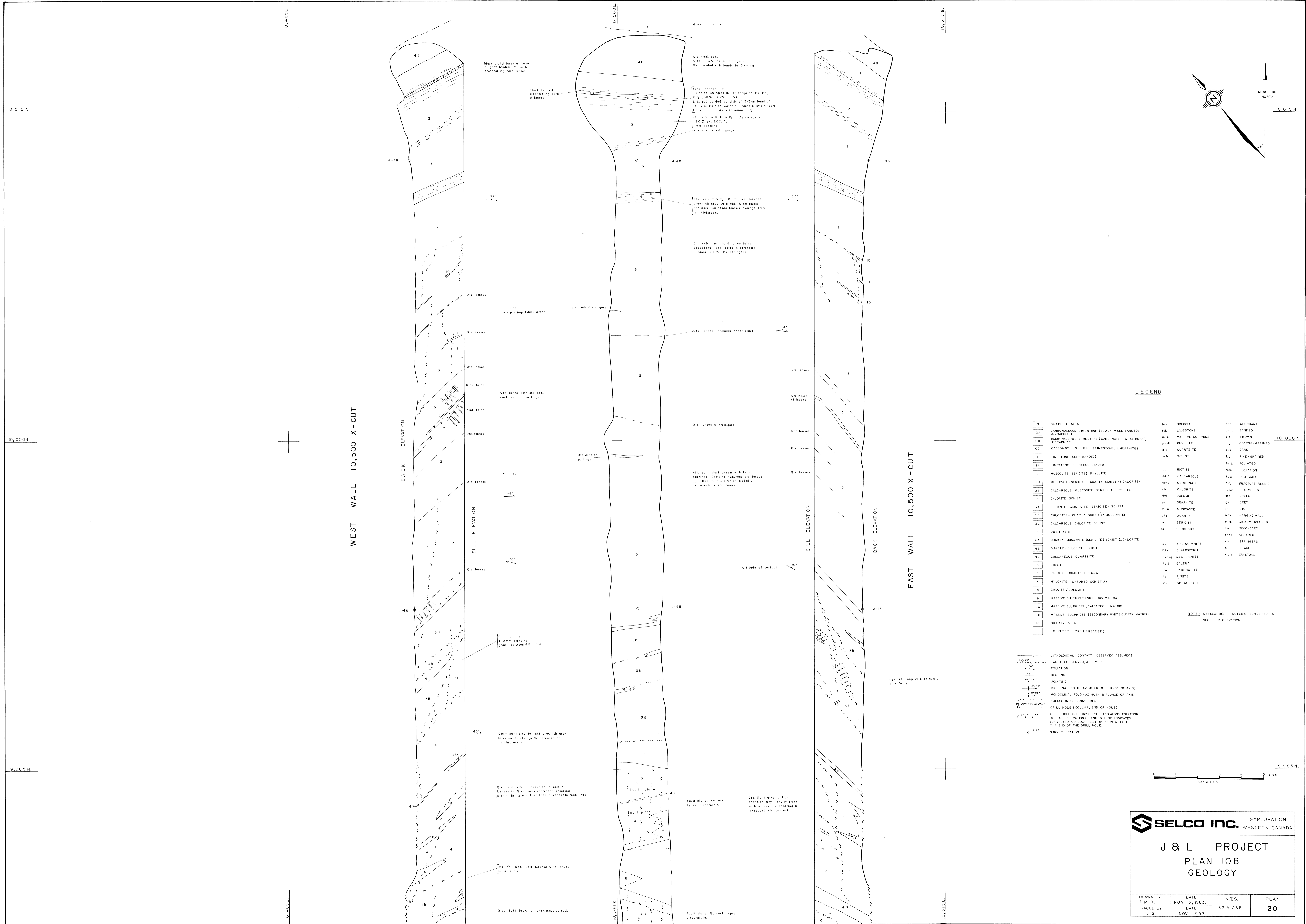
<p>0 GRAPHITE SCHIST</p> <p>0A CARBONACEOUS LIMESTONE (BLACK, WELL HANDED, L. GRAPHITE)</p> <p>0B CARBONACEOUS LIMESTONE (CARBONATE 'SWEAT OUTS', GRAPHITE)</p> <p>0C Limestone (GREY Banded)</p> <p>1 LIMESTONE (SILICEOUS, Banded)</p> <p>2 MUSCOVITE (SERICITE) PHYLITE</p> <p>2A MUSCOVITE (SERICITE)-QUARTZ SCHIST (CHLORITE)</p> <p>2B CALCAREOUS MUSCOVITE (SERICITE) PHYLITE</p> <p>3 CHLORITE SCHIST</p> <p>3A CHLORITE - MUSCOVITE (SERICITE) SCHIST</p> <p>3B CHLORITE - QUARTZ SCHIST (MUSCOVITE)</p> <p>3C CALCAREOUS CHLORITE SCHIST</p> <p>4 QUARTZITE</p>	<p>4A QUARTZ - MUSCOVITE (SERICITE) SCHIST (CHLORITE)</p> <p>4B QUARTZ - CHLORITE SCHIST</p> <p>4C CALCAREOUS QUARTZITE</p> <p>5 CHEST</p> <p>6 INJECTED QUARTZ BRECCIA</p> <p>7 MYLONITE (SHEARED SCHIST ?)</p> <p>8 CALCITE / DOLOMITE</p> <p>9 MASSIVE SULPHIDES (SILICEOUS MATRIX)</p> <p>9A MASSIVE SULPHIDES (CALCAREOUS MATRIX)</p> <p>9B MASSIVE SULPHIDES (SECONDARY WHITE QUARTZ MATRIX)</p> <p>10 QUARTZ VEIN</p> <p>11 PORPHYRY DYKE (SHEARED)</p>	<p>--- LITHOLOGICAL CONTACT (OBSERVED, ASSUMED)</p> <p>--- FAULT (OBSERVED, ASSUMED)</p> <p>--- FOLIATION</p> <p>--- BEDDING</p> <p>--- JOINTING</p> <p>--- ISOCLINAL FOLD (AZIMUTH & PLUNGE OF AXIS)</p> <p>--- MONOCLINAL FOLD (AZIMUTH & PLUNGE OF AXIS)</p> <p>--- FOLIATION / BEDDING TREND</p> <p>○ DRILL HOLE (COLLAR, END OF HOLE)</p> <p>○ DRILL HOLE GEOLOGY (PROJECTED ALONG FOLIATION TO BACK ELEVATION) DASHED LINE, INDICATES PROJECTED GEOLOGY PAST HORIZONTAL PLANE OF THE END OF THE DRILL HOLE</p> <p>○ SURVEY STATION</p>	<p>br. BRECCIA</p> <p>ls. LIMESTONE</p> <p>m.s. MASSIVE SULPHIDE</p> <p>phyl. PHYLITE</p> <p>qtz. QUARTZITE</p> <p>sch. SCHIST</p> <p>sl. BIOTITE</p> <p>calc. CALCAREOUS</p> <p>carb. CARBONATE</p> <p>chl. CHLORITE</p> <p>dol. DOLOMITE</p> <p>gr. GRAPHITE</p> <p>msc. MUSCOVITE</p> <p>qtz. QUARTZ</p> <p>ser. SERICITE</p> <p>sil. SILICEOUS</p> <p>as. ARSENOPYRITE</p> <p>cp. CHALCOPYRITE</p> <p>m.s. MASSIVE SULPHIDE</p> <p>phyl. PHYLITE</p> <p>py. PYRITE</p> <p>zns. SPHALERITE</p> <p>abn. ABUNDANT</p> <p>bnd. Banded</p> <p>brn. BROWN</p> <p>co. COARSE-GRAINED</p> <p>dx. DARK</p> <p>fg. FINE-GRAINED</p> <p>fol. FOLIATED</p> <p>fol. FOLIATION</p> <p>f.f. FRACTURE FILLING</p> <p>frgs. FRAGMENTS</p> <p>gn. GREEN</p> <p>gr. GREY</p> <p>li. LIGHT</p> <p>n/w. HANGING WALL</p> <p>ng. NON-ORIENTED</p> <p>ph. PHENOCRITE</p> <p>py. PYRITE</p> <p>zns. SPHALERITE</p> <p>tr. TRACE</p> <p>st. STRINGERS</p> <p>th. THICK</p> <p>cr. CRYSTALS</p>
---	--	--	---

J & L PROJECT
PLAN IOC
GEOLOGY

EXPLORATION
WESTERN CANADA

DRAWN BY P. M. B.	DATE NOV. 19, 1983	N.T.S. 82 M/8E	PLAN 19
TRACED BY J.S.	DATE NOV. 1983.		

NOTE: DEVELOPMENT OUTLINE SURVEYED TO SHOULDER ELEVATION



WEST WALL 10,500 X-CUT

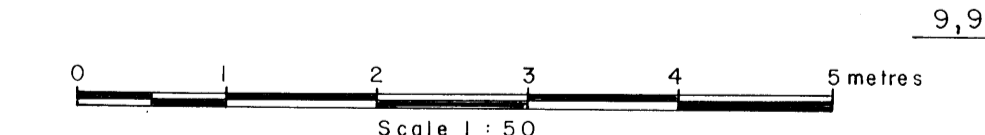
EAST WALL 10,500 X-CUT

LEGEND

0	GRAPHITE SCHIST	br	BRECCIA	br	ABUNDANT
0A	CARBONACEOUS LIMESTONE (BLACK, WELL BANDED; 2 GRAPHITE)	br	LIMESTONE	br	BROWN
0B	CARBONACEOUS LIMESTONE (CARBONATE "SWEAT OUTS"; 2 GRAPHITE)	m	MASSIVE SULPHIDE	br	BROWN
0C	CARBONACEOUS CHERT (LIMESTONE, 1 GRAPHITE)	ph	PHYLLITE	c	COARSE-GRAINED
1	LIMESTONE (GREY BANDED)	qt	QUARTZITE	d	DARK
1A	LIMESTONE (SILICEOUS, BANDED)	sch	SCHIST	f	FINE-GRAINED
2	MUSCOVITE (SERICITE) PHYLLITE	fol	FOLIATION	fr	FRAGMENT
2A	MUSCOVITE (SERICITE) - QUARTZ SCHIST (1 CHLORITE)	fol	FOLIATION	fw	FOOTWALL
2B	CALCAREOUS MUSCOVITE (SERICITE) PHYLLITE	carb	CARBONATE	ff	FRACTURE FILLING
3	CHLORITE SCHIST	chl	CHLORITE	fr	FRAGMENTS
3A	CHLORITE - MUSCOVITE (SERICITE) SCHIST	col	COLOMITE	gr	GREEN
3B	CHLORITE - QUARTZ SCHIST (1 MUSCOVITE)	gr	GRAPHITE	gt	GREY
3C	CALCAREOUS CHLORITE SCHIST	mus	MUSCOVITE	h	LIGHT
4	QUARTZITE	qtz	QUARTZ	hw	HEADING WALL
4A	QUARTZ - MUSCOVITE (SERICITE) SCHIST (1 CHLORITE)	ser	SERICITE	m	MEDIUM-GRAINED
4B	QUARTZ - CHLORITE SCHIST	sil	SILICEOUS	sec	SECONDARY
4C	CALCAREOUS QUARTZITE	sh	SHEARED	str	STRINGS
5	CHERT	ars	ARSENOPHRITE	tr	TRACE
5A	INJECTED QUARTZ BRECCIA	cp	CHALCOPYRITE	tr	TRACE
6	MYLONITE (SHEARED SCHIST ?)	men	MENEGHINITE	cr	CRYSTALS
7	CALCITE ADOLPHITE	gal	GALENA		
8	MASSIVE SULPHIDES (SILICEOUS MATRIX)	py	PYRRHOTITE		
9	MASSIVE SULPHIDES (CALCAREOUS MATRIX)	py	PYRITE		
9A	MASSIVE SULPHIDES (SECONDARY WHITE QUARTZ MATRIX)	zns	ZINC SPHALERITE		
9B	QUARTZ VEIN				
10	QUARTZ VEIN				
11	PORPHYRY DYKE (SHEARED)				

NOTE: DEVELOPMENT OUTLINE SURVEYED TO SHOULDER ELEVATION

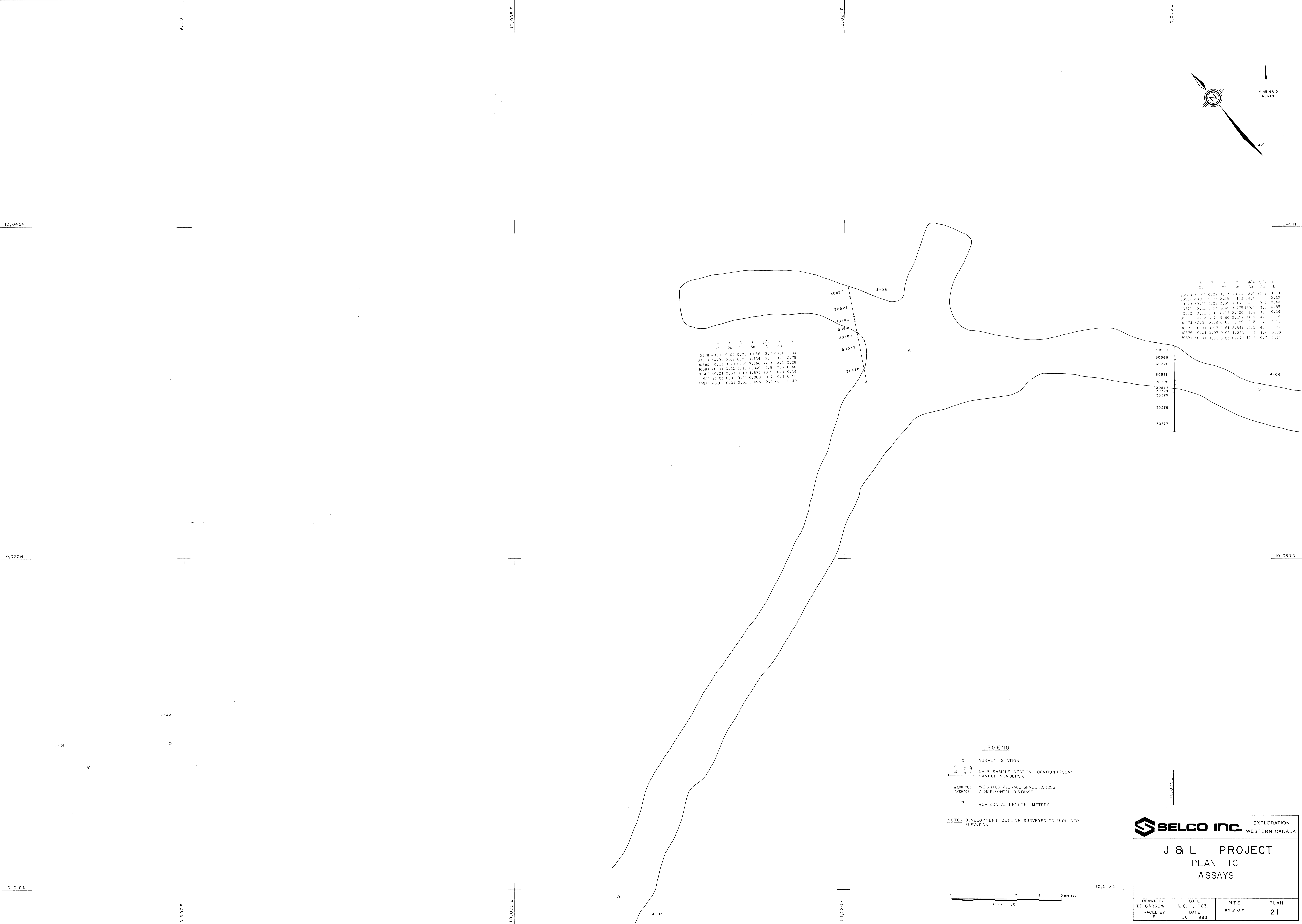
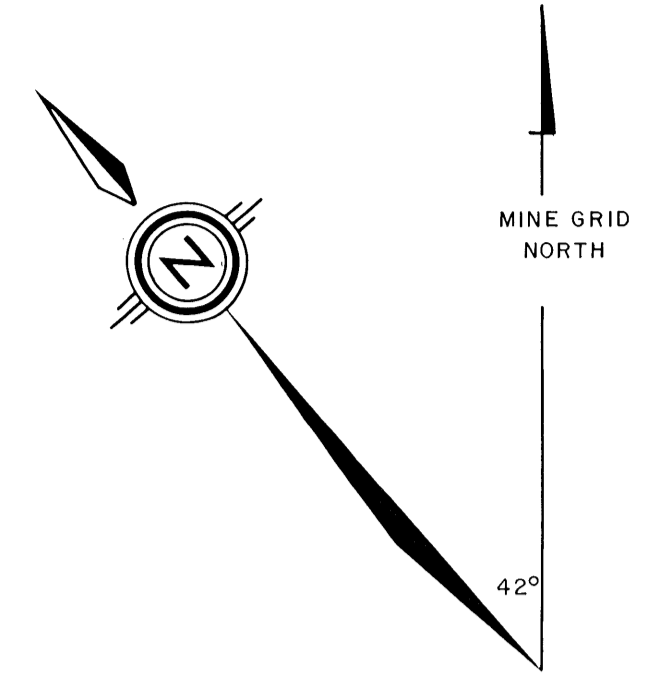
- LITHOLOGICAL CONTACT (OBSERVED, ASSUMED)
- FAULT (OBSERVED, ASSUMED)
- FOLIATION
- BEDDING
- JOINTING
- ISOCLINAL FOLD (AZIMUTH & PLUNGE OF AXIS)
- MONOCLINAL FOLD (AZIMUTH & PLUNGE OF AXIS)
- FOLIATION / BEDDING TREND
- DRILL HOLE (COLLAR, END OF HOLE)
- DRILL HOLE GEOLOGY (PROJECTED ALONG FOLIATION TO BACK ELEVATION); DASHED LINE INDICATES PROJECTED GEOLOGY PAST HORIZONTAL PART OF THE END OF THE DRILL HOLE
- SURVEY STATION



SELCO INC. EXPLORATION WESTERN CANADA

J & L PROJECT
PLAN 10B
GEOLOGY

DRAWN BY P.M.B.	DATE NOV. 3, 1983	N.T.S.	PLAN 20
TRACED BY J.S.	DATE NOV. 1983	82 M / BE	



	%	%	%	%	g/t	g/t	m
	Cu	Pb	Zn	Ag	Ag	Au	L
30578	0.01	0.02	0.03	0.058	2.7	0.1	1.30
30579	0.01	0.02	0.03	0.134	2.1	0.2	0.25
30580	0.11	3.20	6.10	2.366	67.9	12.1	0.28
30581	0.01	0.12	0.16	0.360	4.8	0.6	0.40
30582	0.01	0.63	0.10	1.073	18.5	0.3	0.14
30583	0.01	0.02	0.01	0.060	0.7	0.1	0.30
30584	0.01	0.01	0.01	0.095	0.3	0.1	0.40

	%	%	%	%	g/t	g/t	m
	Cu	Pb	Zn	Ag	Ag	Au	L
30568	0.01	0.02	0.02	0.026	2.0	0.1	0.50
30569	0.01	0.35	2.36	4.163	14.4	1.2	0.10
30570	0.01	0.02	0.05	0.162	0.7	0.2	0.40
30571	0.11	6.94	9.45	3.775	150.1	3.6	0.55
30572	0.01	0.15	0.15	2.050	1.4	0.5	0.14
30573	0.12	1.78	9.60	2.152	91.9	14.1	0.16
30574	0.01	0.28	0.65	2.159	4.8	1.4	0.16
30575	0.01	0.97	0.61	2.069	30.5	4.4	0.22
30576	0.01	0.07	0.08	1.278	0.2	1.4	0.80
30577	0.01	0.04	0.04	0.079	12.1	0.7	0.70

LEGEND

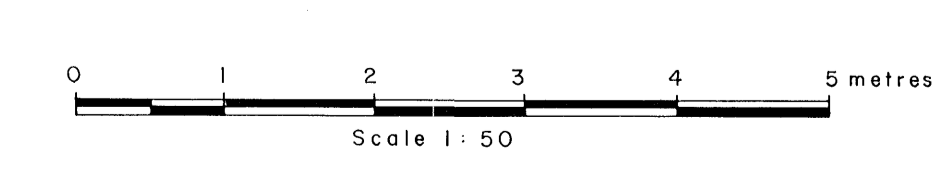
○ SURVEY STATION

3-40
3-41
3-42 CHIP SAMPLE SECTION LOCATION (ASSAY SAMPLE NUMBERS)

WEIGHTED AVERAGE WEIGHTED AVERAGE GRADE ACROSS A HORIZONTAL DISTANCE

m HORIZONTAL LENGTH (METRES)

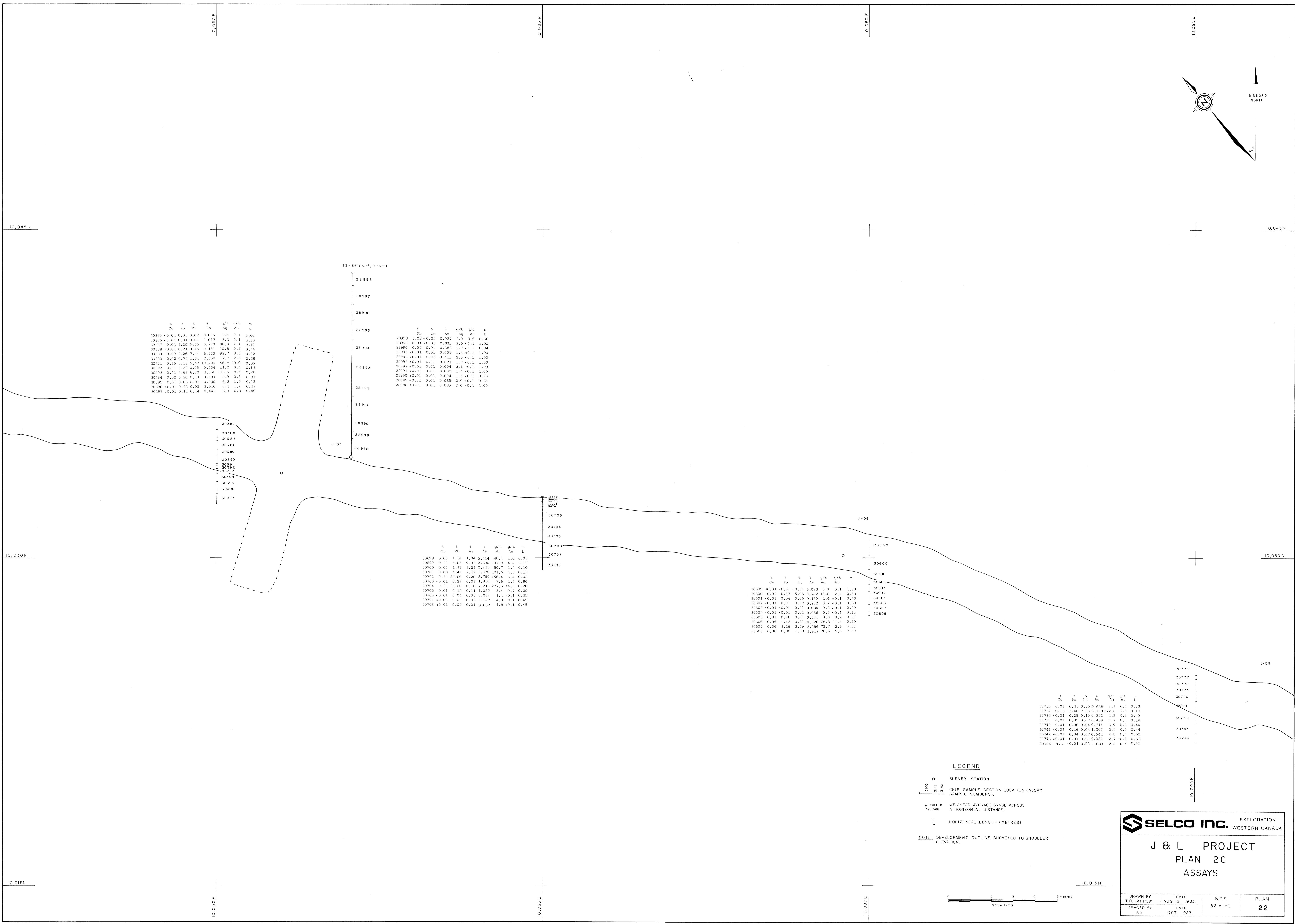
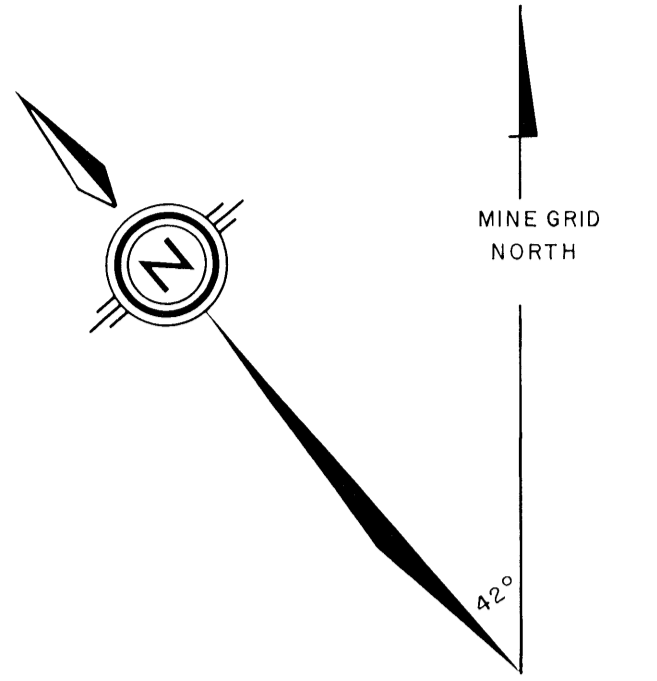
NOTE: DEVELOPMENT OUTLINE SURVEYED TO SHOULDER ELEVATION.



SELCO INC. EXPLORATION WESTERN CANADA

J & L PROJECT
PLAN IC
ASSAYS

DRAWN BY T.D. GARROW	DATE AUG. 15, 1983.	N.T.S.	PLAN
TRACED BY J.S.	DATE OCT. 1983.	82 M/8E	21



	Cu	Pb	Zn	Ag	Au	L
30385	0.01	0.01	0.02	0.045	2.6	0.1 0.60
30386	0.01	0.01	0.01	0.017	1.1	0.1 0.30
30387	0.03	0.20	6.30	5.770	86.1	2.1 0.12
30388	0.01	0.21	0.45	0.181	10.8	0.2 0.44
30389	0.09	1.26	7.44	6.520	92.7	8.8 0.22
30390	0.02	0.70	1.34	2.860	17.7	7.2 0.38
30391	0.16	1.18	5.47	13.200	56.8	20.0 0.66
30392	0.01	0.24	0.25	0.454	11.7	0.4 0.13
30393	0.11	0.68	6.20	3.360	115.5	8.6 0.28
30394	0.02	0.20	0.19	0.601	4.9	0.6 0.37
30395	0.01	0.03	0.03	0.900	6.8	1.4 0.12
30396	0.01	0.23	0.05	2.010	6.1	1.2 0.37
30397	0.01	0.11	0.14	0.445	1.1	0.3 0.40

83-36 (430°, 9.75 m)

	Cu	Pb	Zn	Ag	Au	L
28998	0.02	0.01	0.027	2.0	3.6	0.66
28997	0.01	0.01	0.331	2.0	0.11	1.08
28996	0.02	0.01	0.383	1.7	0.11	0.84
28995	0.01	0.01	0.008	1.4	0.11	1.00
28994	0.01	0.01	0.411	2.0	0.11	1.00
28993	0.01	0.01	0.020	1.7	0.11	1.00
28992	0.01	0.01	0.004	3.1	0.11	1.00
28991	0.01	0.01	0.002	1.4	0.11	1.00
28990	0.01	0.01	0.004	1.4	0.11	0.90
28989	0.01	0.01	0.005	2.0	0.11	0.38
28988	0.01	0.01	0.085	2.0	0.11	1.00

	Cu	Pb	Zn	Ag	Au	L
30699	0.05	1.34	1.04	0.414	40.1	1.0 0.07
30698	0.21	6.85	9.93	2.130	197.8	4.4 0.12
30700	0.03	1.39	2.25	0.933	50.7	1.4 0.10
30701	0.08	4.84	2.32	1.570	101.6	4.7 0.13
30702	0.34	22.00	9.20	2.760	456.4	6.4 0.08
30703	0.01	0.27	0.08	1.830	7.6	1.3 0.80
30704	0.20	20.00	10.10	7.210	227.5	14.5 0.26
30705	0.01	0.18	0.11	1.020	5.4	0.7 0.60
30706	0.01	0.04	0.03	0.052	1.4	0.1 0.35
30707	0.01	0.03	0.02	0.147	4.0	0.1 0.45
30708	0.01	0.02	0.01	0.052	4.8	0.1 0.45

	Cu	Pb	Zn	Ag	Au	L
30599	0.01	0.01	0.023	0.9	0.11	1.00
30600	0.02	0.57	5.06	0.742	15.8	2.5 0.60
30601	0.01	0.04	0.06	0.150	1.4	0.1 0.40
30602	0.01	0.01	0.02	0.272	0.7	0.1 0.30
30603	0.01	0.01	0.01	0.034	0.3	0.1 0.30
30604	0.01	0.01	0.006	0.3	0.1	0.15
30605	0.01	0.08	0.01	0.151	0.3	0.2 0.35
30606	0.05	1.42	0.11	10.526	28.8	11.5 0.10
30607	0.06	1.46	2.09	2.486	72.7	2.9 0.30
30608	0.08	0.86	1.18	1.912	20.6	5.5 0.20

	Cu	Pb	Zn	Ag	Au	L
30736	0.01	0.38	0.05	0.689	9.3	0.5 0.53
30737	0.13	15.40	7.16	3.720	272.8	7.6 0.18
30738	0.01	0.25	0.10	0.222	1.2	0.2 0.40
30739	0.01	0.05	0.02	0.489	5.2	0.3 0.18
30740	0.01	0.06	0.04	0.314	1.9	0.2 0.44
30741	0.01	0.16	0.04	1.760	3.8	0.3 0.44
30742	0.01	0.04	0.02	0.543	2.8	0.6 0.62
30743	0.01	0.01	0.01	0.022	2.7	0.1 0.53
30744	N.A.	0.01	0.03	0.030	2.0	0.7 0.51

LEGEND

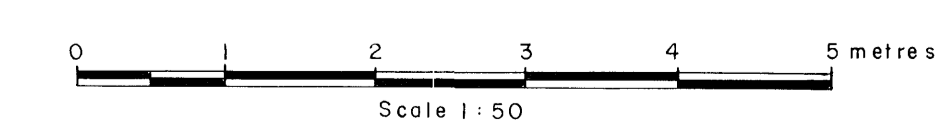
○ SURVEY STATION

○ CHIP SAMPLE SECTION LOCATION (ASSAY SAMPLE NUMBERS)

— WEIGHTED AVERAGE GRADE ACROSS A HORIZONTAL DISTANCE

m L HORIZONTAL LENGTH (METRES)

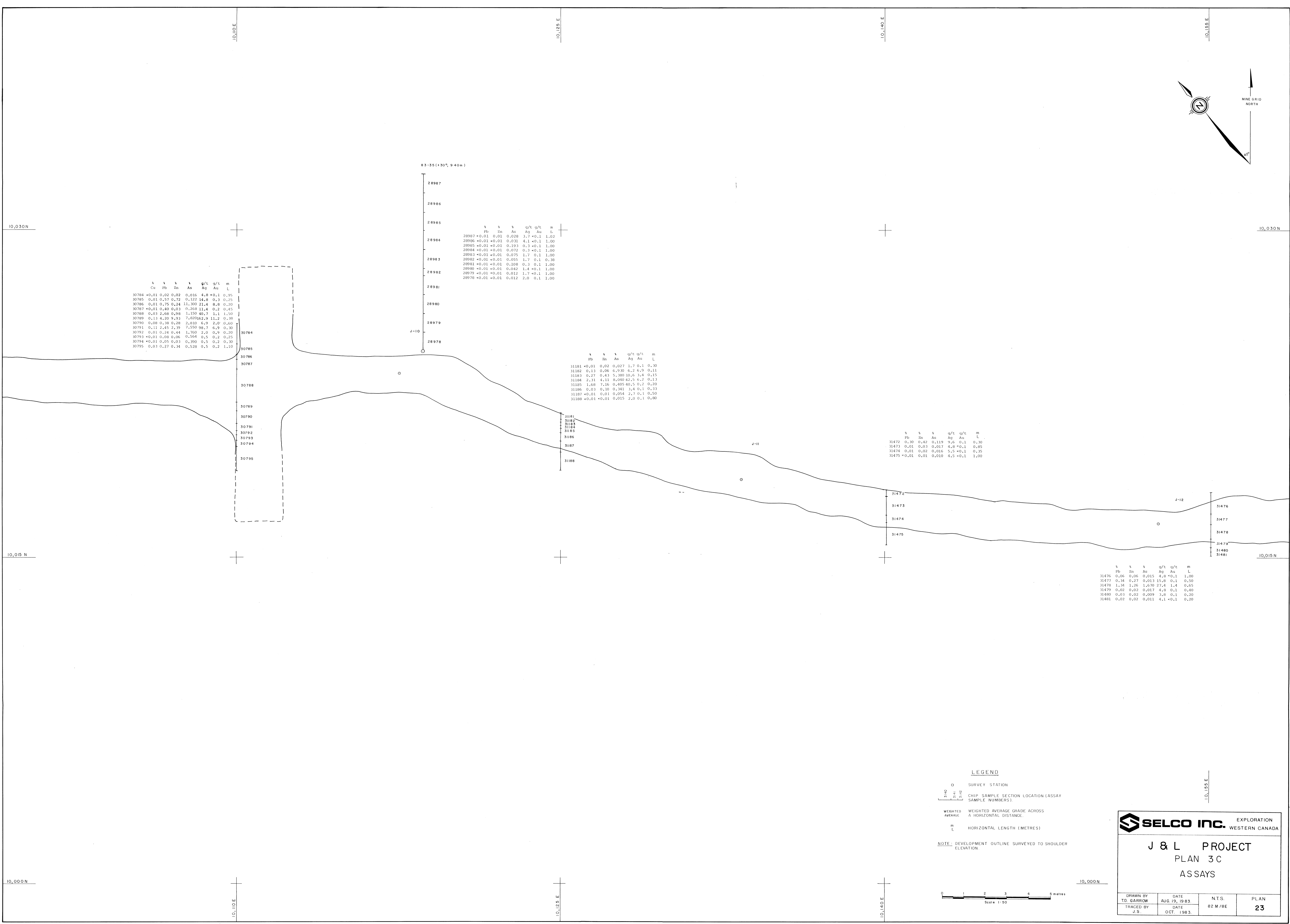
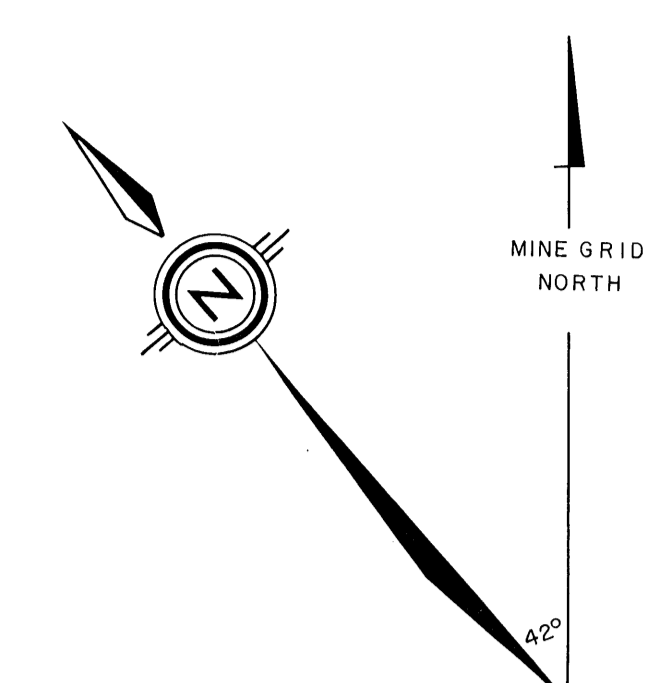
NOTE: DEVELOPMENT OUTLINE SURVEYED TO SHOULDER ELEVATION.



SELCO INC. EXPLORATION WESTERN CANADA

J & L PROJECT
PLAN 2C
ASSAYS

DRAWN BY T.D. GARRROW	DATE AUG 19, 1983	N.T.S.	PLAN
TRACED BY J.S.	DATE OCT. 1983	82 M/8E	22



	Cu	Pb	Zn	As	g/t	g/t	m
30784	<0.01	0.02	0.02	0.010	4.8	<0.1	0.95
30785	0.01	0.57	0.72	0.122	14.8	0.3	0.25
30786	0.01	0.75	0.24	11.300	21.4	8.8	0.30
30787	<0.01	0.40	0.03	0.268	11.4	0.2	0.45
30788	0.03	2.68	0.98	1.150	40.7	1.1	1.50
30789	0.11	4.20	9.93	7.020	62.9	11.2	0.38
30790	0.08	0.38	0.28	2.810	6.3	2.0	0.60
30791	0.11	2.45	2.39	7.550	98.7	6.9	0.30
30792	0.01	0.24	0.44	1.760	2.0	0.9	0.20
30793	<0.01	0.08	0.06	0.264	0.5	0.2	0.25
30794	<0.01	0.05	0.03	0.390	0.5	0.2	0.30
30795	0.03	0.27	0.34	0.528	0.9	0.2	1.10

83-35 (+30%, 9.40m)

	Pb	Zn	As	Ag	Au	L
28987	<0.01	0.01	0.028	1.7	<0.1	1.02
28986	<0.01	<0.01	0.031	4.1	<0.1	1.00
28985	<0.01	<0.01	0.193	0.3	<0.1	1.00
28984	<0.01	<0.01	0.072	0.3	<0.1	1.00
28983	<0.01	<0.01	0.075	1.7	0.1	1.00
28982	<0.01	<0.01	0.055	1.7	0.1	0.38
28981	<0.01	<0.01	0.108	0.3	0.1	1.00
28980	<0.01	<0.01	0.042	1.4	<0.1	1.00
28979	<0.01	<0.01	0.012	1.7	<0.1	1.00
28978	<0.01	<0.01	0.012	2.0	0.1	1.00

	Pb	Zn	As	Ag	Au	L
31181	<0.01	0.02	0.027	1.7	0.1	0.30
31182	0.13	0.06	6.930	6.2	6.9	0.11
31183	0.27	0.43	5.380	10.6	1.4	0.15
31184	2.31	4.11	0.050	42.5	6.2	0.13
31185	1.68	7.16	0.405	49.5	0.7	0.20
31186	0.03	0.10	0.361	1.4	0.1	0.33
31187	<0.01	0.01	0.054	2.7	0.1	0.50
31188	<0.01	<0.01	0.015	2.0	0.1	0.80

	Pb	Zn	As	Ag	Au	L
31472	0.30	0.42	0.119	9.6	0.1	0.30
31473	0.01	0.03	0.017	4.8	<0.1	0.05
31474	0.01	0.02	0.016	5.5	<0.1	0.35
31475	<0.01	0.01	0.010	4.5	<0.1	1.00

	Pb	Zn	As	Ag	Au	L
31476	0.06	0.06	0.015	4.8	<0.1	1.00
31477	0.34	0.27	0.013	15.8	0.1	0.50
31478	1.34	1.26	1.670	27.4	1.4	0.65
31479	0.02	0.02	0.017	4.8	0.1	0.40
31480	0.03	0.02	0.009	3.8	0.1	0.20
31481	0.02	0.02	0.011	4.1	<0.1	0.20

LEGEND

- SURVEY STATION
- CHIP SAMPLE SECTION LOCATION (ASSAY SAMPLE NUMBERS)
- WEIGHTED AVERAGE GRADE ACROSS A HORIZONTAL DISTANCE
- HORIZONTAL LENGTH (METRES)

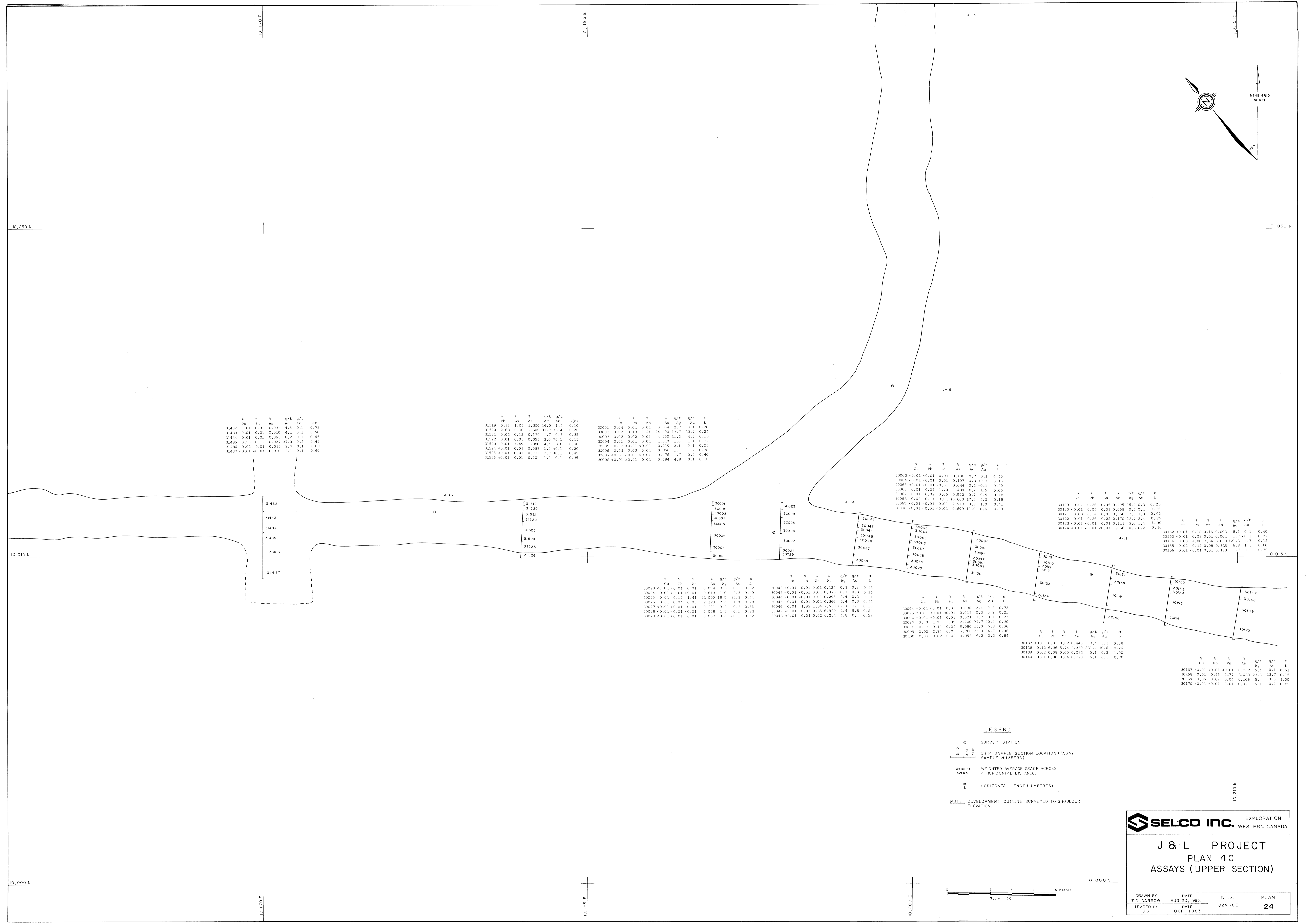
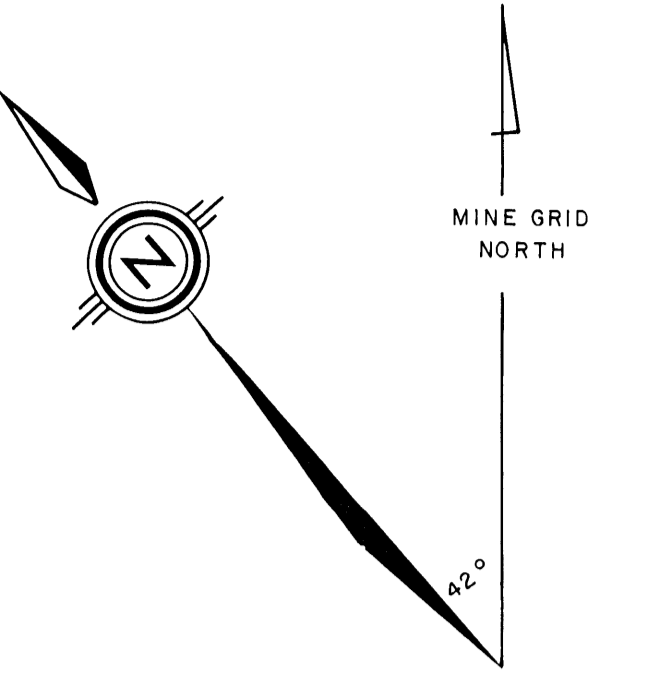
NOTE: DEVELOPMENT OUTLINE SURVEYED TO SHOULDER ELEVATION.

Scale 1:50

SELCO INC. EXPLORATION WESTERN CANADA

J & L PROJECT
PLAN 3 C
ASSAYS

DRAWN BY T.D. GARRROW	DATE AUG. 19, 1983	N.T.S.	PLAN
TRACED BY J.S.	DATE OCT. 1983	82 M/8E	23



Station	Cu	Pb	Zn	As	Ag	Au	L
31482	0.01	0.01	0.031	4.5	0.1	0.72	
31483	0.01	0.01	0.010	4.1	0.1	0.50	
31484	0.01	0.01	0.065	6.2	0.1	0.45	
31485	0.55	0.12	0.027	37.0	0.2	0.45	
31486	0.02	0.01	0.033	2.7	0.1	1.00	
31487	0.01	0.01	0.010	3.1	0.1	0.60	

Station	Cu	Pb	Zn	As	Ag	Au	L
31519	0.22	1.08	1.300	16.0	1.8	0.10	
31520	2.68	10.70	11.600	91.9	16.4	0.20	
31521	0.03	0.12	0.170	1.7	0.3	0.25	
31522	0.01	0.03	0.053	2.0	0.1	0.15	
31523	0.01	1.49	1.880	4.4	3.8	0.70	
31524	0.01	0.03	0.087	1.2	0.1	0.20	
31525	0.01	0.01	0.032	2.7	0.1	0.45	
31526	0.01	0.01	0.201	1.2	0.1	0.35	

Station	Cu	Pb	Zn	As	Ag	Au	L
30001	0.04	0.01	0.01	0.354	2.7	0.1	0.20
30002	0.02	0.10	1.41	24.400	13.7	33.7	0.24
30003	0.02	0.02	0.05	4.560	13.3	4.5	0.13
30004	0.01	0.01	0.01	1.310	1.0	1.1	0.32
30005	0.02	0.01	0.01	0.210	2.1	0.1	0.23
30006	0.03	0.03	0.01	0.850	1.7	3.2	0.78
30007	0.01	0.01	0.01	0.476	1.7	0.2	0.40
30008	0.01	0.01	0.01	0.684	4.6	0.1	0.30

Station	Cu	Pb	Zn	As	Ag	Au	L
30063	0.01	0.01	0.01	0.106	0.7	0.1	0.40
30064	0.01	0.01	0.01	0.107	0.3	0.1	0.16
30065	0.01	0.01	0.01	0.048	0.3	0.1	0.40
30066	0.01	0.04	1.70	1.480	0.4	1.5	0.06
30067	0.01	0.02	0.05	0.922	0.7	0.5	0.48
30068	0.03	0.11	0.01	16.000	17.5	0.0	0.10
30069	0.01	0.01	0.01	2.940	0.7	1.0	0.41
30070	0.01	0.01	0.01	0.699	11.0	0.6	0.19

Station	Cu	Pb	Zn	As	Ag	Au	L
30119	0.02	0.26	0.05	0.495	15.4	0.1	0.23
30120	0.04	0.03	0.068	0.3	0.1	0.36	
30121	0.00	0.14	0.05	0.256	12.3	1.3	0.06
30122	0.01	0.26	0.22	2.170	12.7	2.4	0.25
30123	0.01	0.01	0.01	0.111	2.0	1.4	1.00
30124	0.01	0.01	0.01	0.066	0.1	0.2	0.30

Station	Cu	Pb	Zn	As	Ag	Au	L
30152	0.01	0.18	0.16	0.003	8.9	0.1	0.40
30153	0.01	0.02	0.01	0.063	1.7	0.1	0.24
30154	0.03	4.00	3.84	3.630	121.3	4.7	0.15
30155	0.02	0.12	0.08	0.308	6.0	1.3	0.80
30156	0.01	0.01	0.01	0.173	1.7	0.2	0.70

Station	Cu	Pb	Zn	As	Ag	Au	L
30023	0.01	0.01	0.01	0.094	0.3	0.1	0.32
30024	0.01	0.01	0.01	0.613	1.0	0.3	0.40
30025	0.01	0.15	1.41	21.000	10.9	22.3	0.44
30026	0.01	0.04	0.05	2.120	2.4	1.0	0.28
30027	0.01	0.01	0.01	0.391	0.3	0.3	0.66
30028	0.01	0.01	0.01	0.038	1.7	0.1	0.23
30029	0.01	0.01	0.01	0.067	3.4	0.1	0.42

Station	Cu	Pb	Zn	As	Ag	Au	L
30042	0.01	0.01	0.01	0.124	0.3	0.2	0.45
30043	0.01	0.01	0.01	0.078	0.7	0.3	0.14
30044	0.01	0.01	0.01	0.296	2.4	0.3	0.14
30045	0.01	0.01	0.01	0.366	3.4	0.3	0.33
30046	0.01	1.92	1.84	7.550	87.1	11.1	0.16
30047	0.01	0.05	0.75	6.930	2.4	5.8	0.64
30048	0.01	0.01	0.02	0.254	4.8	0.1	0.52

Station	Cu	Pb	Zn	As	Ag	Au	L
30094	0.01	0.01	0.01	0.036	2.4	0.3	0.72
30095	0.01	0.01	0.01	0.017	0.3	0.2	0.21
30096	0.01	0.01	0.03	0.021	1.7	0.1	0.21
30097	0.01	1.93	1.05	12.200	9.7	20.4	0.30
30098	0.03	0.11	0.03	0.000	13.8	6.8	0.06
30099	0.02	0.24	0.05	17.700	25.0	15.7	0.06
30100	0.01	0.02	0.02	0.398	6.2	0.3	0.84

Station	Cu	Pb	Zn	As	Ag	Au	L
30137	0.01	0.03	0.02	0.445	3.4	0.3	0.58
30138	0.12	6.36	5.74	3.130	231.4	10.6	0.26
30139	0.02	0.08	0.05	0.073	5.1	0.2	1.00
30140	0.01	0.06	0.04	0.220	5.1	0.3	0.70

Station	Cu	Pb	Zn	As	Ag	Au	L
30167	0.01	0.01	0.01	0.262	5.4	0.1	0.51
30168	0.01	0.45	1.77	0.080	23.3	13.7	0.15
30169	0.05	0.02	0.04	0.108	5.4	0.6	1.00
30170	0.01	0.01	0.01	0.003	5.1	0.2	0.85

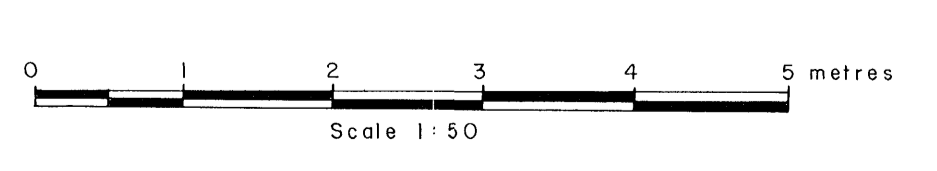
LEGEND

- SURVEY STATION
 - CHIP SAMPLE SECTION LOCATION (ASSAY SAMPLE NUMBERS)
 - WEIGHTED AVERAGE GRADE ACROSS A HORIZONTAL DISTANCE
 - m HORIZONTAL LENGTH (METRES)
- NOTE: DEVELOPMENT OUTLINE SURVEYED TO SHOULDER ELEVATION.

SELCO INC. EXPLORATION WESTERN CANADA

J & L PROJECT PLAN 4C ASSAYS (UPPER SECTION)

DRAWN BY T.D. GARROW	DATE AUG. 20, 1983	N.T.S.	PLAN
TRACED BY J.S.	DATE OCT. 1983	82M/B/E	24





ID	Cu	Pb	Zn	As	Au	L
30009	0.01	0.01	0.004	2.4	0.2	1.00
30010	0.01	0.01	0.002	2.1	0.1	1.00
30011	0.02	0.01	0.002	4.1	0.1	1.00
30012	0.02	0.01	0.005	0.3	0.1	1.00
30013	0.02	0.01	0.001	1.4	0.1	1.20
30014	0.03	0.01	0.006	4.8	0.1	0.67
30015	0.05	0.01	0.006	4.8	0.1	0.44
30016	0.04	0.02	0.007	3.4	0.1	0.54
30017	0.27	2.40	0.021	12.3	0.2	0.60
30018	0.17	0.04	0.013	6.2	0.1	1.15
30019	0.41	0.29	0.198	12.0	1.0	0.65
30020	0.30	0.76	0.366	9.6	0.6	0.43
30021	0.16	0.06	0.029	8.2	0.6	0.70
30022	0.14	0.04	1.120	6.8	1.2	0.70
30023	0.01	0.02	0.032	2.0	0.1	0.60
30024	0.01	0.02	0.067	1.7	0.1	0.60
30025	0.01	0.09	0.001	1.7	0.1	1.10
30026	0.58	1.39	0.007	9.6	0.1	0.60
30027	0.01	0.01	0.017	2.0	0.1	1.00
30028	0.01	0.01	0.042	3.4	0.1	0.65
30029	0.01	0.01	0.082	1.7	0.1	0.60
30030	0.01	0.01	0.094	1.7	0.1	0.60
30031	0.01	0.01	0.042	1.4	0.1	0.47
30032	0.01	0.01	0.032	2.0	0.1	0.85
30033	0.01	0.01	0.047	3.4	0.1	0.15
30034	0.11	0.11	0.019	4.8	0.1	1.10
30035	0.04	0.15	0.019	2.7	0.2	0.85
30036	0.01	0.01	0.025	1.7	0.1	1.00
30037	0.01	0.01	0.229	2.7	0.2	0.90
30038	0.08	0.01	4.260	8.2	2.0	1.20
30039	0.01	0.01	0.058	3.4	0.2	0.92
30040	0.01	0.02	0.153	2.7	0.2	0.65
30041	0.01	0.02	0.363	3.4	0.3	0.55

ID	Cu	Pb	Zn	As	Au	L	
30039	0.01	0.01	0.001	0.555	2.7	0.1	0.24
30040	0.01	0.01	0.001	0.555	2.7	0.1	0.24
30041	0.01	0.01	0.001	0.555	2.7	0.1	0.24
30042	0.01	0.01	0.001	0.555	2.7	0.1	0.24
30043	0.01	0.01	0.001	0.555	2.7	0.1	0.24
30044	0.01	0.01	0.001	0.555	2.7	0.1	0.24
30045	0.01	0.01	0.001	0.555	2.7	0.1	0.24
30046	0.01	0.01	0.001	0.555	2.7	0.1	0.24
30047	0.01	0.01	0.001	0.555	2.7	0.1	0.24
30048	0.01	0.01	0.001	0.555	2.7	0.1	0.24
30049	0.01	0.01	0.001	0.555	2.7	0.1	0.24
30050	0.01	0.01	0.001	0.555	2.7	0.1	0.24
30051	0.01	0.01	0.001	0.555	2.7	0.1	0.24
30052	0.01	0.01	0.001	0.555	2.7	0.1	0.24
30053	0.01	0.01	0.001	0.555	2.7	0.1	0.24
30054	0.01	0.01	0.001	0.555	2.7	0.1	0.24
30055	0.01	0.01	0.001	0.555	2.7	0.1	0.24

ID	Cu	Pb	Zn	As	Au	L
31675	0.02	0.02	0.001	0.015	1.0	0.1
31676	0.01	0.01	0.004	2.7	0.1	0.60
31677	0.01	0.01	0.102	1.7	0.1	0.60
31678	0.01	0.01	0.098	1.0	0.1	0.60
31679	0.05	0.08	0.006	3.4	0.1	1.00
31680	0.02	0.01	0.028	2.0	0.1	0.60
31681	0.01	0.01	0.006	2.7	0.1	1.00
31682	0.01	0.10	0.004	2.0	0.1	0.60
31683	0.45	1.37	0.021	7.5	0.1	0.60
31684	0.01	0.02	0.017	1.7	0.1	1.00
31685	0.02	0.01	0.005	1.4	0.1	0.60

ID	Cu	Pb	Zn	As	Au	L		
31686	0.01	0.01	0.01	0.331	4.1	0.2	0.16	
31687	0.01	0.01	0.01	0.394	1.7	0.1	0.85	
31688	0.02	0.12	0.01	6.283	11.3	6.0	0.06	
31689	0.01	0.01	0.01	0.244	0.7	0.2	0.12	
31690	0.02	0.07	0.17	20.600	40.5	20.5	0.06	
31691	0.01	0.01	0.01	0.062	3.830	9.3	4.4	0.09
31692	0.01	0.15	0.03	22.100	17.5	20.9	0.41	
31693	0.01	0.01	0.01	0.958	1.0	1.0	0.33	
31694	0.01	0.01	0.01	3.110	2.7	2.1	0.29	
31695	0.01	0.01	0.01	2.580	3.1	1.7	0.26	
31696	0.01	0.01	0.01	0.320	0.3	0.2	0.13	

ID	Cu	Pb	Zn	As	Au	L	
30125	0.01	0.01	0.02	0.011	0.3	0.1	0.17
30126	0.01	0.01	0.03	0.023	0.3	0.1	0.41
30127	0.02	1.25	0.79	14.300	49.4	15.8	0.43
30128	0.01	0.01	0.02	0.452	2.0	0.2	1.00
30129	0.01	0.01	0.01	0.102	2.7	0.2	0.26
30157	0.01	0.30	0.09	1.260	14.7	1.0	0.28
30158	0.05	3.32	2.30	6.270	104.9	6.9	0.27
30159	0.01	0.04	0.03	0.134	4.1	0.2	0.30
30160	0.02	0.01	0.01	1.520	2.7	0.6	0.70
30171	0.01	0.30	0.09	1.260	14.7	1.0	0.28
30172	0.02	0.06	0.08	0.103	0.1	0.01	1.00
30173	0.01	0.01	0.02	0.024	3.4	0.01	1.00

LEGEND

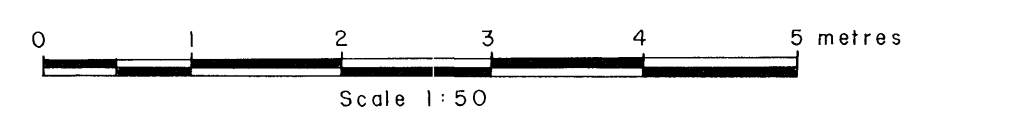
- SURVEY STATION
- CHIP SAMPLE SECTION LOCATION (ASSAY SAMPLE NUMBERS)
- WEIGHTED AVERAGE GRADE ACROSS A HORIZONTAL DISTANCE
- m HORIZONTAL LENGTH (METRES)

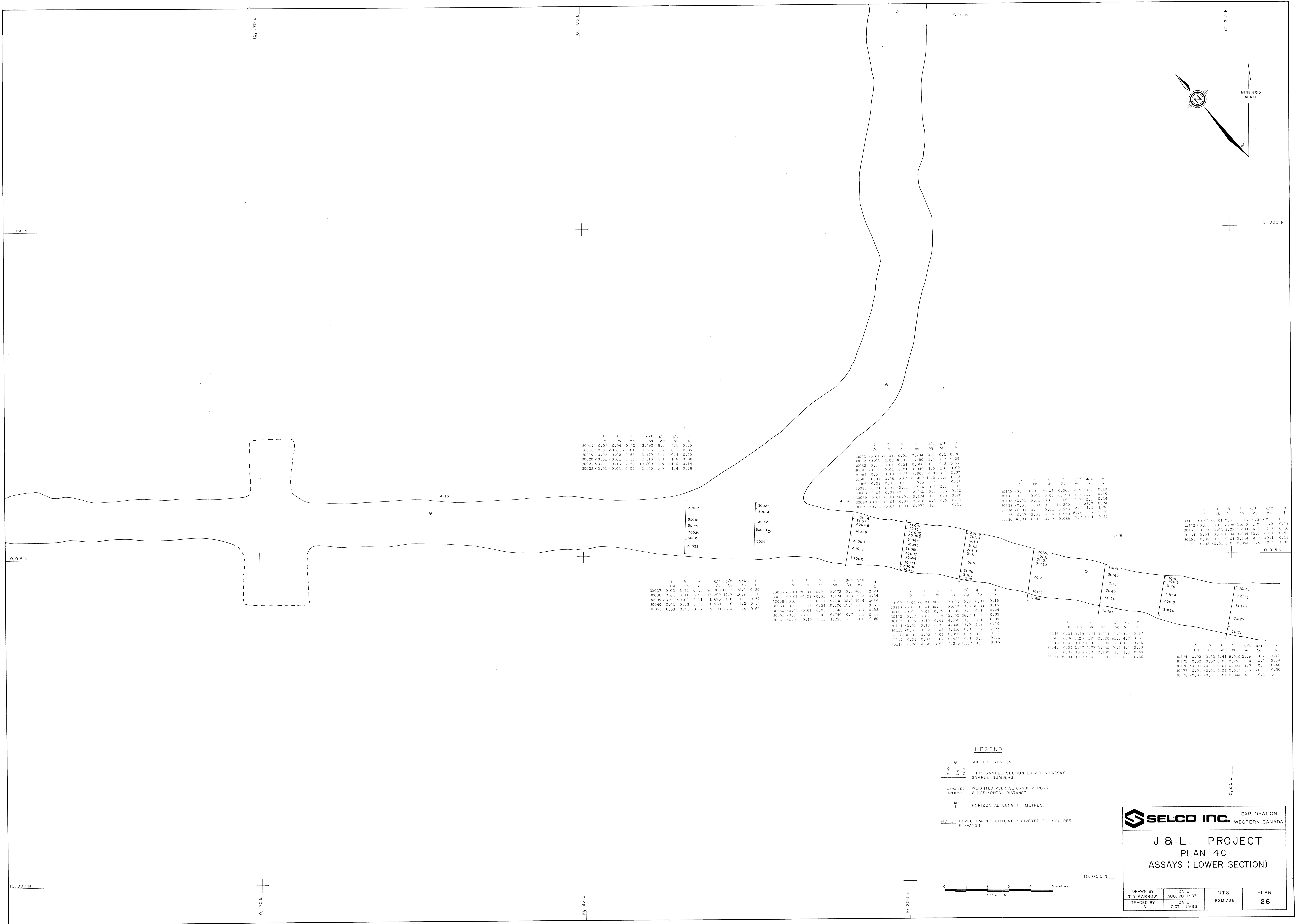
NOTE: DEVELOPMENT OUTLINE SURVEYED TO SHOULDER ELEVATION.

SELCO INC. EXPLORATION WESTERN CANADA

J & L PROJECT PLAN 4C ASSAYS (MIDDLE SECTION)

DRAWN BY T.D. GARROW	DATE AUG. 20, 1983	N.T.S.	PLAN 25
TRACED BY J.S.	DATE OCT. 1983	82M/8E	





	%	%	%	g/t	g/t	g/t	m
	Cu	Pb	Zn	As	Ag	Au	L
30017	0.03	0.04	0.02	3.490	0.2	2.1	0.70
30018	0.03	<0.01	<0.01	0.306	1.7	0.3	0.35
30019	0.02	0.02	0.56	2.170	5.1	0.4	0.30
30020	<0.01	<0.01	0.30	2.310	4.1	1.6	0.38
30021	<0.01	0.16	2.57	10.800	6.9	11.6	0.14
30022	<0.01	<0.01	0.03	2.300	0.7	1.4	0.68

	%	%	%	g/t	g/t	g/t	m
	Cu	Pb	Zn	As	Ag	Au	L
30081	<0.01	<0.01	0.01	0.205	0.3	0.2	0.30
30082	<0.01	0.03	<0.01	1.480	1.4	2.7	0.09
30083	0.01	<0.01	0.01	0.096	1.7	0.2	0.22
30084	<0.01	0.02	0.01	1.060	1.0	1.0	0.09
30085	0.01	0.10	0.25	3.900	4.8	1.4	0.32
30086	0.01	0.08	0.04	19.400	13.0	24.0	0.12
30088	0.01	0.01	0.01	3.730	1.7	3.0	0.31
30087	0.01	0.01	0.01	0.978	0.3	0.5	0.14
30088	0.01	0.01	0.01	2.280	0.3	1.6	0.22
30089	0.01	<0.01	<0.01	0.124	0.1	0.3	0.28
30090	<0.01	<0.01	0.07	0.216	0.3	0.5	0.11
30091	<0.01	<0.01	0.01	0.078	1.7	0.1	0.17

	%	%	%	g/t	g/t	g/t	m
	Cu	Pb	Zn	As	Ag	Au	L
30130	<0.01	<0.01	<0.01	0.060	4.5	0.2	0.19
30131	0.01	0.02	0.05	0.198	1.7	<0.1	0.15
30132	<0.01	0.01	0.07	0.961	2.7	0.2	0.14
30133	<0.01	1.15	0.02	18.200	51.0	25.7	0.24
30134	<0.01	0.01	0.91	0.240	2.4	1.1	1.06
30135	0.17	2.51	4.74	4.340	93.2	4.7	0.26
30136	<0.01	0.02	0.09	0.086	2.7	<0.1	0.33

	%	%	%	g/t	g/t	g/t	m
	Cu	Pb	Zn	As	Ag	Au	L
30161	<0.01	<0.01	0.01	0.215	0.3	<0.1	0.13
30162	<0.01	0.05	0.08	2.640	2.0	2.0	0.11
30163	0.03	2.03	2.22	4.130	64.4	3.7	0.30
30164	0.03	0.04	0.04	0.234	30.2	<0.1	0.53
30165	0.06	0.01	0.01	0.144	4.7	<0.1	0.17
30166	0.02	<0.01	0.01	0.054	3.4	<0.1	1.08

	%	%	%	g/t	g/t	g/t	m
	Cu	Pb	Zn	As	Ag	Au	L
30037	0.03	1.22	0.38	20.700	66.2	38.1	0.26
30038	0.01	0.11	3.58	15.200	13.7	16.9	0.30
30039	<0.01	<0.01	0.11	1.650	1.0	1.1	0.57
30040	0.01	0.23	0.36	1.930	9.6	1.2	0.34
30041	0.03	0.44	0.32	4.290	25.4	3.4	0.65

	%	%	%	g/t	g/t	g/t	m
	Cu	Pb	Zn	As	Ag	Au	L
30056	<0.01	<0.01	0.01	0.072	0.1	<0.1	0.20
30057	<0.01	<0.01	<0.01	0.124	0.1	0.2	0.14
30058	<0.01	0.33	9.11	15.700	36.1	10.4	0.14
30059	0.01	0.15	0.24	19.200	15.4	20.2	0.52
30060	<0.01	<0.01	0.03	3.740	5.1	1.7	0.52
30061	<0.01	<0.01	0.48	6.740	0.7	2.9	0.31
30062	<0.01	0.10	0.13	1.220	2.1	0.6	0.80

	%	%	%	g/t	g/t	g/t	m
	Cu	Pb	Zn	As	Ag	Au	L
30109	<0.01	<0.01	<0.01	0.063	0.1	<0.01	0.16
30110	<0.01	<0.01	<0.01	0.040	0.1	<0.01	0.16
30111	<0.01	0.01	0.25	0.075	1.4	0.3	0.24
30112	0.03	0.67	1.15	12.400	36.7	18.9	0.32
30113	0.05	0.19	0.41	4.560	11.2	6.1	0.09
30114	<0.01	0.12	0.03	14.800	13.0	6.9	0.19
30115	<0.01	0.02	0.01	2.100	0.3	1.7	0.72
30116	<0.01	0.02	0.01	0.950	0.7	0.6	0.12
30117	0.01	0.03	0.02	0.622	0.1	0.1	0.23
30118	0.04	4.08	1.05	5.270	15.12	3.1	0.15

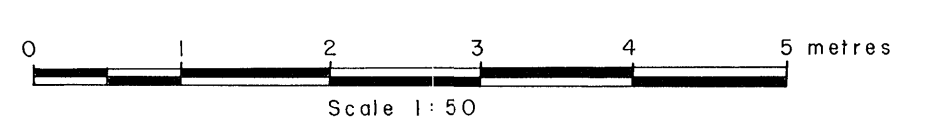
	%	%	%	g/t	g/t	g/t	m
	Cu	Pb	Zn	As	Ag	Au	L
30146	0.01	0.18	0.11	0.914	1.7	1.0	0.27
30147	0.06	1.26	1.99	2.020	91.2	3.7	0.38
30148	0.02	0.09	0.03	1.500	5.9	1.0	0.46
30149	0.07	2.17	2.77	5.880	74.7	4.9	0.20
30150	0.03	0.09	0.05	2.100	3.1	1.0	0.49
30151	<0.01	0.02	0.02	1.270	3.4	0.7	0.60

	%	%	%	g/t	g/t	g/t	m
	Cu	Pb	Zn	As	Ag	Au	L
30174	0.02	0.52	1.41	6.010	21.9	9.2	0.15
30175	0.02	0.02	0.05	0.255	5.4	0.1	0.54
30176	<0.01	<0.01	0.01	0.024	1.7	0.1	0.40
30177	<0.01	<0.01	0.01	0.019	2.7	<0.1	0.80
30178	<0.01	<0.01	0.01	0.044	4.1	0.1	0.95

LEGEND

- SURVEY STATION
- CHIP SAMPLE SECTION LOCATION (ASSAY SAMPLE NUMBERS)
- WEIGHTED AVERAGE
- HORIZONTAL LENGTH (METRES)

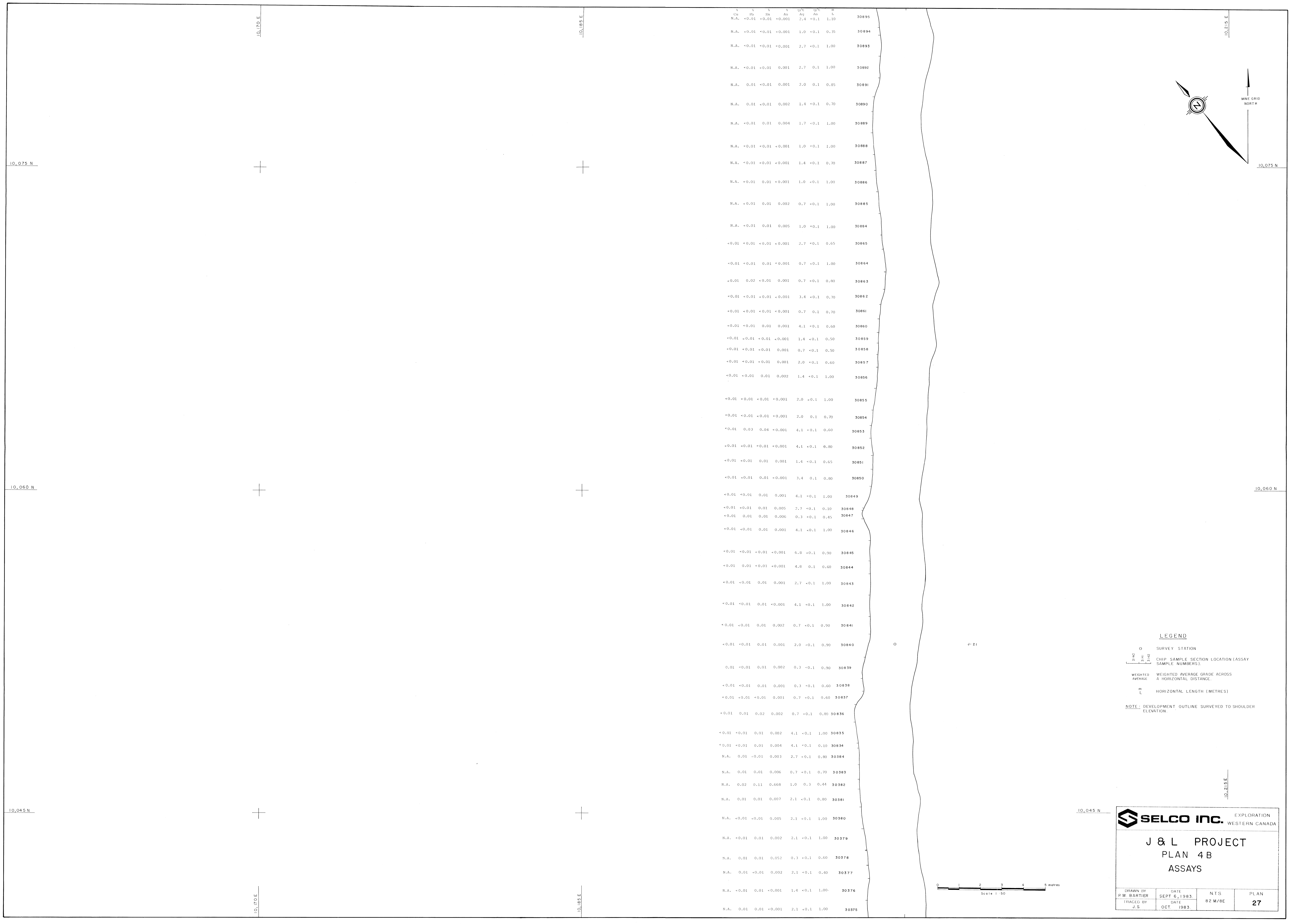
NOTE: DEVELOPMENT OUTLINE SURVEYED TO SHOULDER ELEVATION.



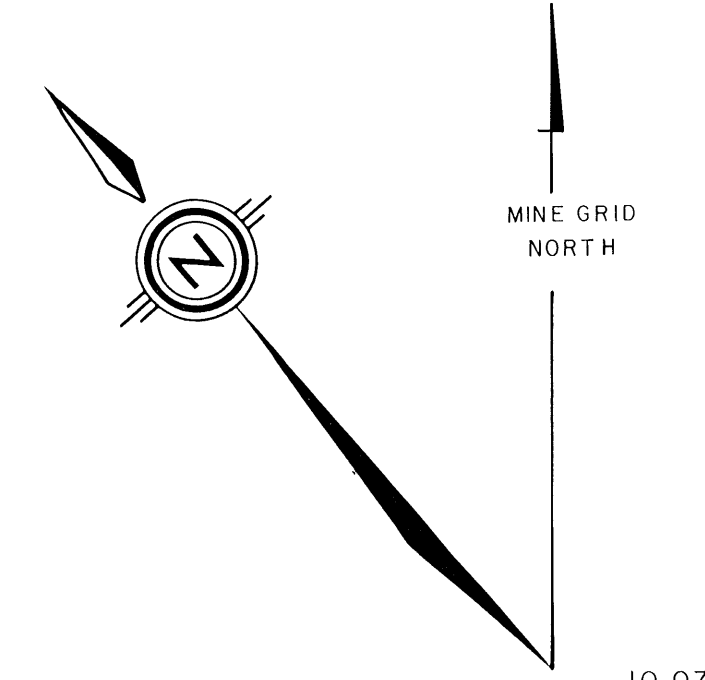
SELCO INC. EXPLORATION WESTERN CANADA

J & L PROJECT
PLAN 4C
ASSAYS (LOWER SECTION)

DRAWN BY T. D. GARROW	DATE AUG 20, 1983	N.T.S.	PLAN 26
TRACED BY J.S.	DATE OCT. 1983	82M/8E	



Station	Cu	Pb	Zn	Ag	Au	Assay
30895	N.A.	<0.01	<0.01	<0.001	2.4	<0.1 1.10
30894	N.A.	<0.01	<0.01	<0.001	1.0	<0.1 0.35
30893	N.A.	<0.01	<0.01	<0.001	2.7	<0.1 1.00
30892	N.A.	<0.01	<0.01	0.001	2.7	0.1 1.00
30891	N.A.	0.01	<0.01	0.001	3.0	0.1 0.85
30890	N.A.	0.01	<0.01	0.002	1.4	<0.1 0.70
30889	N.A.	<0.01	0.01	0.004	1.7	<0.1 1.00
30888	N.A.	<0.01	<0.01	<0.001	1.0	<0.1 1.00
30887	N.A.	<0.01	<0.01	<0.001	1.4	<0.1 0.70
30886	N.A.	<0.01	0.01	<0.001	1.0	<0.1 1.00
30885	N.A.	<0.01	0.01	0.002	0.7	<0.1 1.00
30884	N.A.	<0.01	0.01	0.005	1.0	<0.1 1.00
30883	<0.01	<0.01	<0.01	<0.001	2.7	<0.1 0.65
30882	<0.01	<0.01	0.01	<0.001	0.7	<0.1 1.00
30881	<0.01	0.02	<0.01	0.001	0.7	<0.1 0.80
30880	<0.01	<0.01	<0.01	<0.001	3.4	<0.1 0.70
30879	<0.01	<0.01	<0.01	<0.001	0.7	0.1 0.70
30878	<0.01	<0.01	0.01	0.001	4.1	<0.1 0.60
30877	<0.01	<0.01	<0.01	<0.001	1.4	<0.1 0.50
30876	<0.01	<0.01	<0.01	0.001	0.7	<0.1 0.50
30875	<0.01	<0.01	<0.01	0.001	2.0	<0.1 0.60
30874	<0.01	<0.01	0.01	0.002	1.4	<0.1 1.00
30873	<0.01	<0.01	<0.01	<0.001	2.0	<0.1 1.00
30872	<0.01	<0.01	<0.01	<0.001	2.0	0.1 0.70
30871	<0.01	0.03	0.04	<0.001	4.1	<0.1 0.60
30870	<0.01	<0.01	<0.01	<0.001	4.1	<0.1 0.80
30869	<0.01	<0.01	0.01	0.001	1.4	<0.1 0.65
30868	<0.01	<0.01	0.01	<0.001	3.4	0.1 0.80
30867	<0.01	<0.01	0.01	0.001	4.1	<0.1 1.00
30866	<0.01	<0.01	0.01	0.005	2.7	<0.1 0.10
30865	<0.01	0.01	0.01	0.006	0.3	<0.1 0.45
30864	<0.01	<0.01	0.01	0.001	4.1	<0.1 1.00
30863	<0.01	<0.01	<0.01	<0.001	6.8	<0.1 0.90
30862	<0.01	0.01	<0.01	<0.001	4.8	0.1 0.60
30861	<0.01	<0.01	0.01	0.001	2.7	<0.1 1.00
30860	<0.01	<0.01	0.01	<0.001	4.1	<0.1 1.00
30859	<0.01	<0.01	0.01	0.002	0.7	<0.1 0.90
30858	<0.01	<0.01	0.01	0.001	2.0	<0.1 0.90
30857	0.01	<0.01	0.01	0.001	2.0	<0.1 0.90
30856	0.01	<0.01	0.01	0.002	0.3	<0.1 0.90
30855	<0.01	<0.01	0.01	0.001	0.3	<0.1 0.60
30854	<0.01	<0.01	<0.01	0.001	0.7	<0.1 0.60
30853	<0.01	0.01	0.02	0.002	0.7	<0.1 0.80
30852	<0.01	<0.01	0.01	0.002	4.1	<0.1 1.00
30851	<0.01	<0.01	0.01	0.004	4.1	<0.1 0.10
30850	N.A.	0.01	<0.01	0.003	2.7	<0.1 0.80
30849	N.A.	0.01	0.01	0.006	0.7	<0.1 0.70
30848	N.A.	0.02	0.11	0.668	1.0	0.3 0.44
30847	N.A.	0.01	0.01	0.007	2.1	<0.1 0.80
30846	N.A.	<0.01	<0.01	0.005	2.1	<0.1 1.00
30845	N.A.	<0.01	0.01	0.002	2.1	<0.1 1.00
30844	N.A.	0.01	0.01	0.052	0.3	<0.1 0.60
30843	N.A.	0.01	<0.01	0.002	2.1	<0.1 0.40
30842	N.A.	<0.01	0.01	<0.001	1.4	<0.1 1.00
30841	N.A.	0.01	0.01	<0.001	2.1	<0.1 1.00
30840	N.A.	0.01	0.01	<0.001	2.1	<0.1 1.00
30839	N.A.	0.01	0.01	0.001	1.4	<0.1 1.00
30838	N.A.	0.01	0.01	0.001	1.4	<0.1 1.00
30837	N.A.	0.01	0.01	0.001	2.1	<0.1 1.00
30836	N.A.	0.01	0.01	0.001	2.1	<0.1 1.00
30835	N.A.	0.01	0.01	0.001	2.1	<0.1 1.00
30834	N.A.	0.01	0.01	0.001	2.1	<0.1 1.00
30833	N.A.	0.01	0.01	0.001	2.1	<0.1 1.00
30832	N.A.	0.01	0.01	0.001	2.1	<0.1 1.00
30831	N.A.	0.01	0.01	0.001	2.1	<0.1 1.00
30830	N.A.	0.01	0.01	0.001	2.1	<0.1 1.00
30829	N.A.	0.01	0.01	0.001	2.1	<0.1 1.00
30828	N.A.	0.01	0.01	0.001	2.1	<0.1 1.00
30827	N.A.	0.01	0.01	0.001	2.1	<0.1 1.00
30826	N.A.	0.01	0.01	0.001	2.1	<0.1 1.00
30825	N.A.	0.01	0.01	0.001	2.1	<0.1 1.00



LEGEND

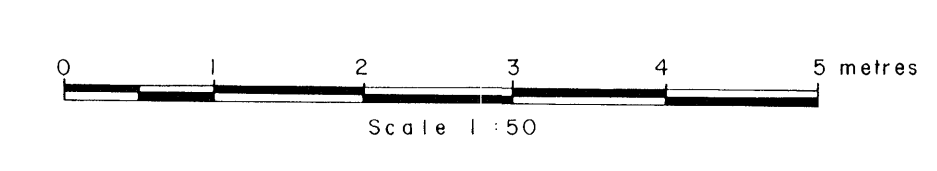
○ SURVEY STATION

○ CHIP SAMPLE SECTION LOCATION (ASSAY SAMPLE NUMBERS)

— WEIGHTED AVERAGE GRADE ACROSS A HORIZONTAL DISTANCE

m L HORIZONTAL LENGTH (METRES)


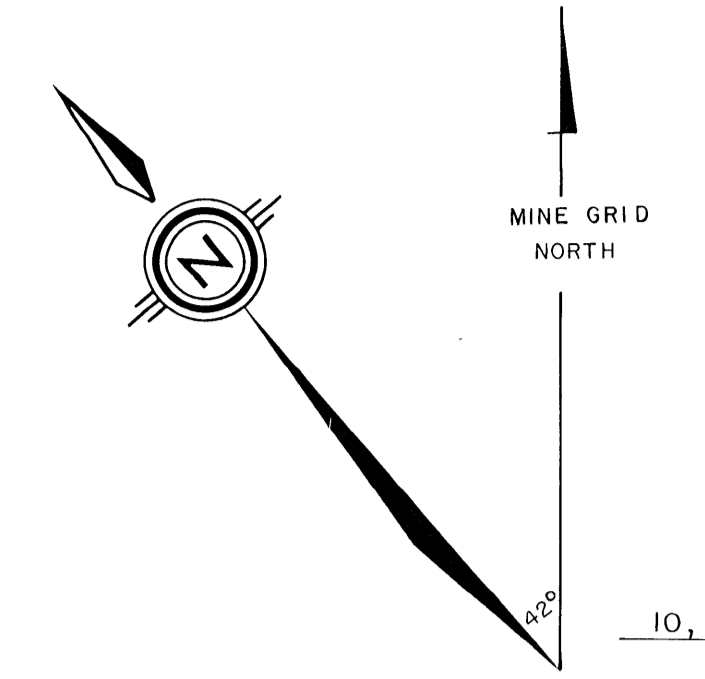
NOTE: DEVELOPMENT OUTLINE SURVEYED TO SHOULDER ELEVATION



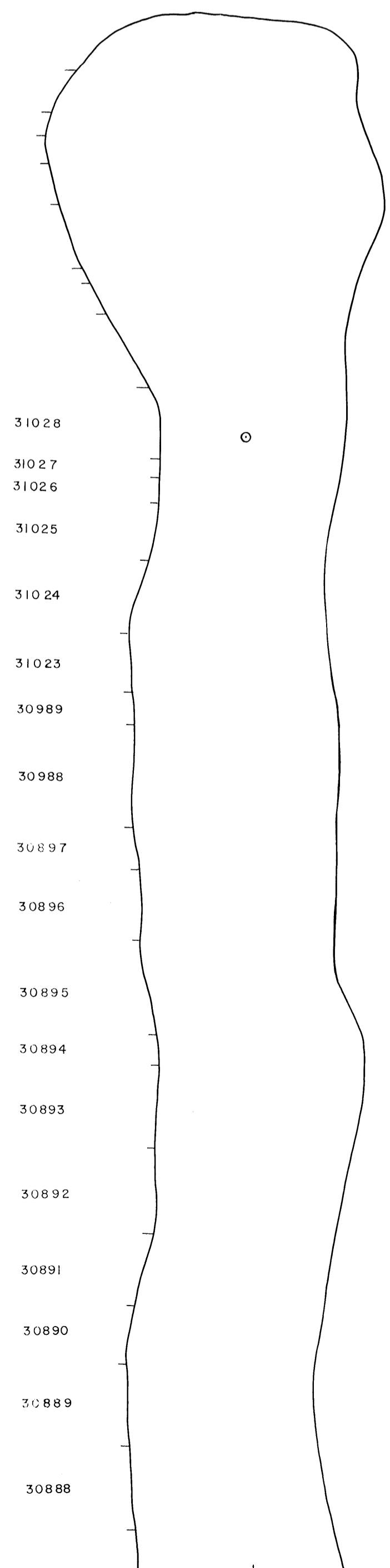
SELCO INC. EXPLORATION WESTERN CANADA

J & L PROJECT
PLAN 4B
ASSAYS

DRAWN BY P.M. BARTER	DATE SEPT 6, 1983	NTS 82 M/8E	PLAN 27
TRACED BY J.S.	DATE OCT 1983		



% Pb	% Zn	% As	g/t Ag	g/t Au	m	
0.01	<0.01	0.018	1.4	<0.1	0.50	31093
0.01	<0.01	<0.001	2.0	<0.1	0.30	31092
0.01	0.01	<0.001	0.7	<0.1	0.35	31091
<0.01	<0.01	<0.001	1.0	<0.1	0.50	31090
<0.01	<0.01	<0.001	1.4	<0.1	0.77	31089
<0.01	<0.01	<0.001	0.7	<0.1	0.16	31088
<0.01	<0.01	<0.001	1.0	<0.1	1.10	31030
<0.01	<0.01	<0.001	1.0	<0.1	0.70	31029
<0.01	0.01	<0.001	2.0	<0.1	0.84	31028
<0.01	<0.01	<0.001	1.0	<0.1	0.20	31027
<0.01	<0.01	<0.001	1.4	<0.1	0.33	31026
<0.01	<0.01	<0.001	1.4	<0.1	0.64	31025
<0.01	<0.01	<0.001	4.1	0.1	0.90	31024
0.01	<0.01	<0.001	2.0	<0.1	0.70	31023
<0.01	<0.01	0.001	2.7	0.1	0.40	30989
<0.01	<0.01	<0.001	1.4	<0.1	1.20	30988
<0.01	<0.01	0.003	1.7	<0.1	0.50	30697
<0.01	0.01	<0.001	1.4	<0.1	0.80	30896
<0.01	<0.01	<0.001	2.4	<0.1	1.10	30895
<0.01	<0.01	<0.001	1.0	<0.1	0.35	30894
<0.01	<0.01	<0.001	2.7	<0.1	1.00	30893
<0.01	<0.01	0.001	2.7	0.1	1.00	30892
0.01	<0.01	0.001	2.0	0.1	0.85	30891
0.01	<0.01	0.002	1.4	<0.1	0.70	30890
<0.01	0.01	0.004	1.7	<0.1	1.00	30889
<0.01	<0.01	<0.001	1.0	<0.1	1.00	30888

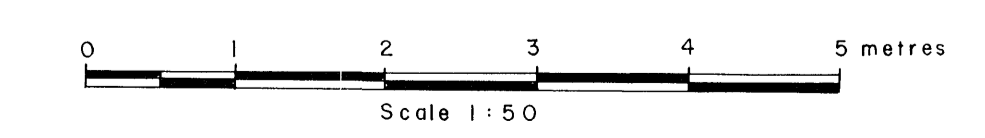


J 24

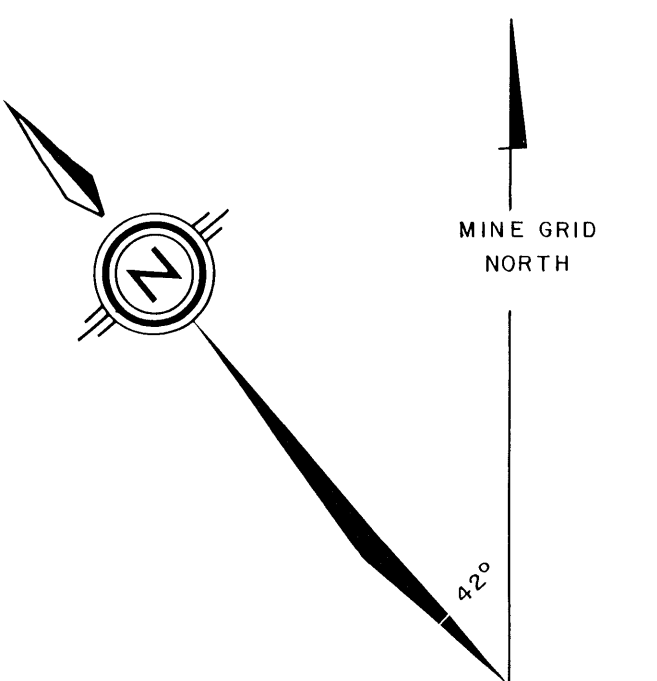
LEGEND

- O SURVEY STATION
- CHIP SAMPLE SECTION LOCATION (ASSAY SAMPLE NUMBERS)
- WEIGHTED AVERAGE WEIGHTED AVERAGE GRADE ACROSS A HORIZONTAL DISTANCE
- m L HORIZONTAL LENGTH (METRES)

NOTE: DEVELOPMENT OUTLINE SURVEYED TO SHOULDER ELEVATION.



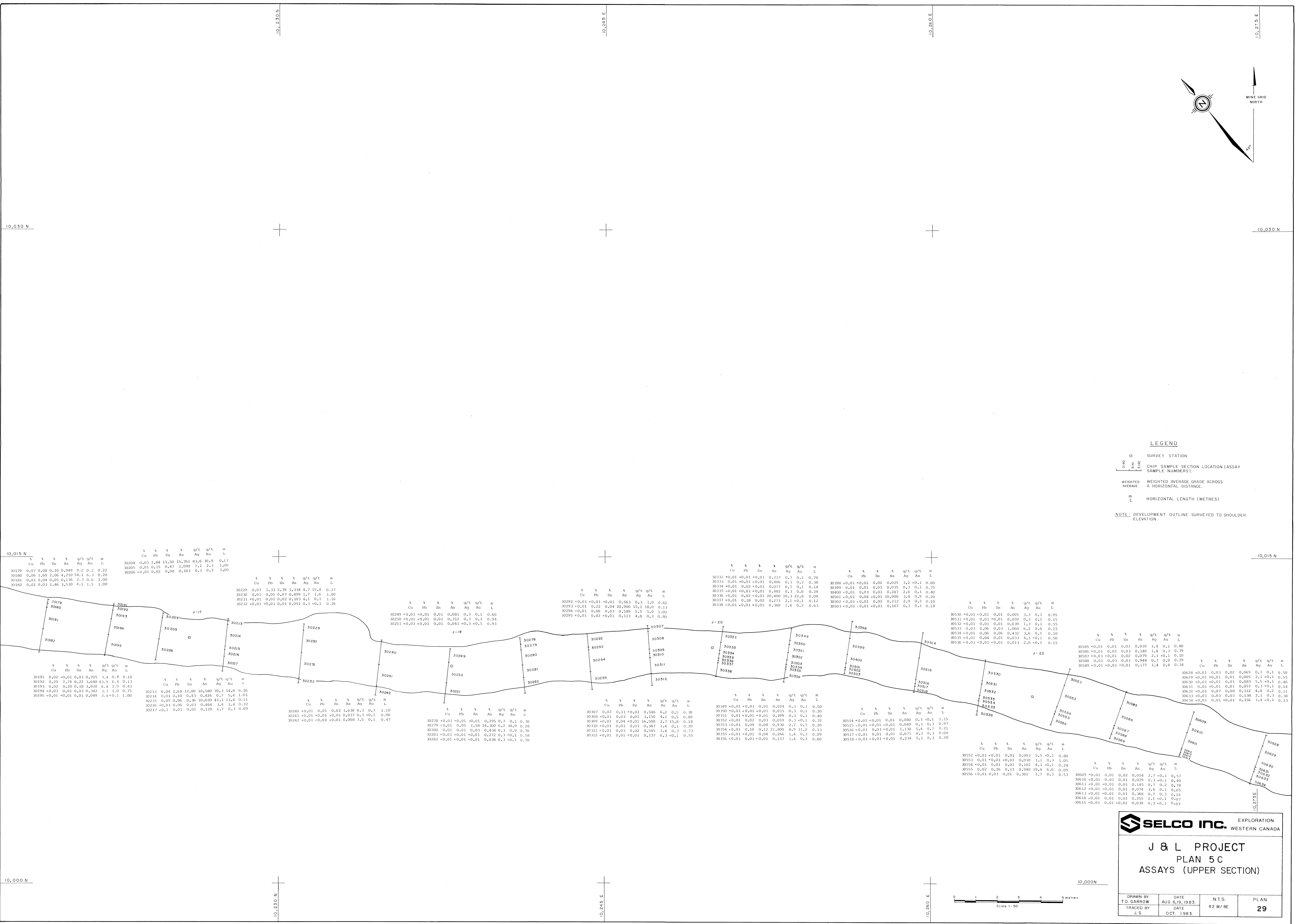
SELCO INC.		EXPLORATION WESTERN CANADA	
J & L PROJECT			
PLAN 4 A			
ASSAYS			
DRAWN BY P. M. BARTIER	DATE SEPT. 6, 1983.	N.T.S.	PLAN
TRACED BY J.S.	DATE OCT. 1983.	82 M/BE	28



LEGEND

- SURVEY STATION
- CHIP SAMPLE SECTION LOCATION (ASSAY SAMPLE NUMBERS)
- WEIGHTED AVERAGE GRADE ACROSS A HORIZONTAL DISTANCE
- HORIZONTAL LENGTH (METRES)

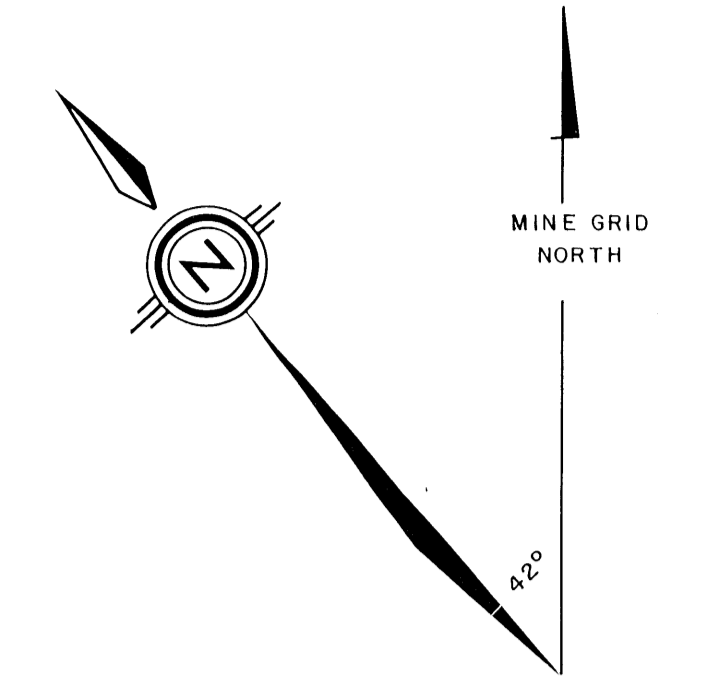
NOTE: DEVELOPMENT OUTLINE SURVEYED TO SHOULDER ELEVATION.



SELCO INC. EXPLORATION WESTERN CANADA

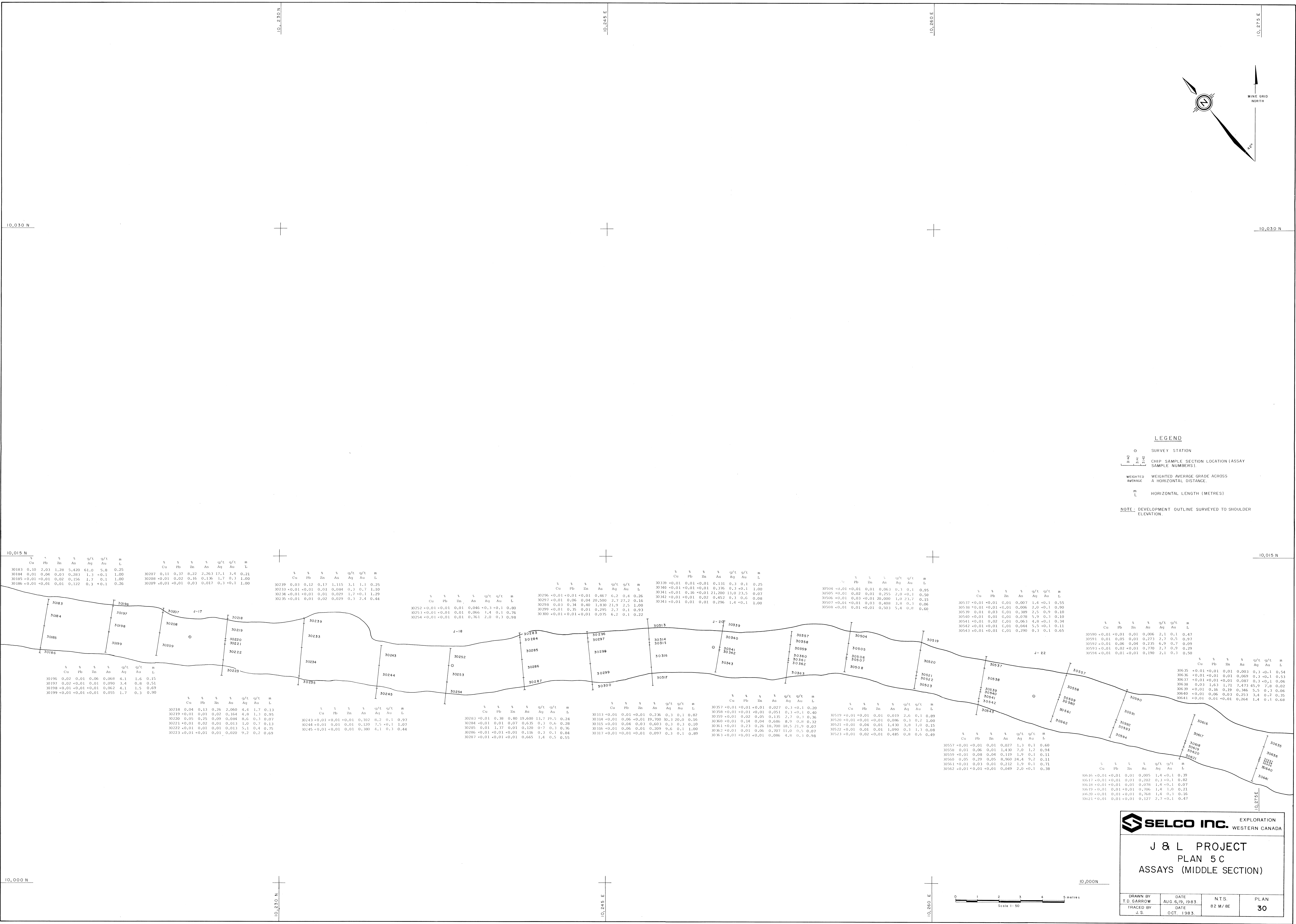
**J & L PROJECT
PLAN 5C
ASSAYS (UPPER SECTION)**

DRAWN BY T.D. GARROW	DATE AUG. 6, 1983.	N.T.S.	PLAN 29
TRACED BY J.S.	DATE OCT. 1983.	82 M/BE	



LEGEND

- SURVEY STATION
- CHIP SAMPLE SECTION LOCATION (ASSAY SAMPLE NUMBERS)
- WEIGHTED AVERAGE GRADE ACROSS AVERAGE
- HORIZONTAL LENGTH (METRES)
- DEVELOPMENT OUTLINE SURVEYED TO SHOULDER ELEVATION



Sample No.	Cu	Pb	Zn	As	Ag	Au	L
30183	0.10	2.03	1.28	5.420	61.0	5.8	0.25
30184	0.01	0.04	0.03	0.283	1.3	<0.1	1.00
30185	<0.01	<0.01	0.02	0.156	1.7	0.1	1.00
30186	<0.01	<0.01	0.01	0.122	0.3	<0.1	0.26

Sample No.	Cu	Pb	Zn	As	Ag	Au	L
30196	0.02	0.01	0.06	0.060	4.1	1.6	0.15
30197	0.02	<0.01	0.01	0.090	3.4	0.8	0.51
30198	<0.01	<0.01	<0.01	0.062	4.1	1.5	0.69
30199	<0.01	<0.01	<0.01	0.055	1.7	0.3	0.90

Sample No.	Cu	Pb	Zn	As	Ag	Au	L
30218	0.04	0.13	0.26	2.060	4.4	1.7	0.13
30219	<0.01	<0.01	0.01	0.164	4.8	1.3	0.95
30220	0.05	0.25	0.09	0.084	8.6	0.3	0.07
30221	<0.01	0.02	0.01	0.013	1.0	0.1	0.13
30222	<0.01	0.01	0.01	0.013	5.1	0.4	0.75
30223	<0.01	<0.01	0.01	0.020	9.2	0.2	0.69

Sample No.	Cu	Pb	Zn	As	Ag	Au	L
30241	<0.01	<0.01	<0.01	0.102	8.2	0.1	0.97
30242	<0.01	0.01	0.01	0.120	7.5	<0.1	1.07
30243	<0.01	<0.01	0.01	0.300	4.1	0.3	0.44

Sample No.	Cu	Pb	Zn	As	Ag	Au	L
30239	0.03	0.12	0.17	1.115	3.1	1.1	0.25
30233	<0.01	<0.01	0.01	0.094	0.3	0.7	1.10
30234	<0.01	<0.01	0.01	0.029	1.7	<0.1	1.29
30209	<0.01	<0.01	0.03	0.017	0.3	<0.1	1.00

Sample No.	Cu	Pb	Zn	As	Ag	Au	L
30252	<0.01	<0.01	0.01	0.046	0.3	<0.1	0.80
30253	<0.01	<0.01	0.01	0.066	1.4	0.1	0.76
30254	<0.01	<0.01	0.01	0.363	2.0	0.3	0.98

Sample No.	Cu	Pb	Zn	As	Ag	Au	L
30283	<0.01	0.38	0.80	19.600	13.7	19.5	0.24
30284	<0.01	0.01	0.07	0.035	0.3	0.5	0.28
30285	0.01	1.37	0.01	0.120	0.7	0.3	0.76
30286	<0.01	<0.01	<0.01	0.116	0.3	0.1	0.84
30287	<0.01	<0.01	<0.01	0.665	1.4	0.5	0.55

Sample No.	Cu	Pb	Zn	As	Ag	Au	L
30296	<0.01	<0.01	<0.01	0.467	6.2	0.4	0.26
30297	<0.01	0.06	0.04	20.500	2.7	27.2	0.16
30298	0.03	0.34	0.40	1.830	21.9	2.5	1.00
30299	<0.01	0.36	0.01	0.295	2.7	0.1	0.93
30300	<0.01	<0.01	<0.01	0.075	6.2	0.1	0.22

Sample No.	Cu	Pb	Zn	As	Ag	Au	L
30313	<0.01	0.01	<0.01	0.131	0.3	0.1	0.25
30314	<0.01	<0.01	<0.01	0.336	0.3	<0.1	1.00
30315	<0.01	0.16	<0.01	21.200	13.0	23.5	0.07
30316	<0.01	<0.01	0.02	0.452	1.3	0.6	0.08
30317	<0.01	0.01	0.01	0.296	1.4	<0.1	1.00

Sample No.	Cu	Pb	Zn	As	Ag	Au	L
30357	<0.01	<0.01	<0.01	0.027	0.3	<0.1	0.20
30358	<0.01	<0.01	<0.01	0.051	0.3	<0.1	0.40
30359	<0.01	0.02	0.05	0.135	2.7	0.3	0.36
30360	<0.01	0.34	0.04	0.686	8.9	0.8	0.32
30361	<0.01	0.23	0.26	18.700	18.5	21.9	0.07
30362	<0.01	0.01	0.06	0.703	11.0	0.5	0.07
30363	<0.01	<0.01	<0.01	0.086	4.8	0.3	0.98

Sample No.	Cu	Pb	Zn	As	Ag	Au	L
30544	<0.01	<0.01	0.01	0.063	0.3	0.1	0.95
30545	<0.01	0.02	0.01	0.255	2.0	<0.1	0.50
30546	<0.01	0.03	<0.01	20.000	1.0	23.7	0.15
30547	<0.01	<0.01	0.03	0.408	3.8	0.3	0.06
30548	<0.01	0.01	0.01	0.070	5.9	0.3	0.10
30549	<0.01	0.02	<0.01	0.063	4.8	<0.1	0.34
30550	<0.01	<0.01	0.01	0.044	5.5	<0.1	0.11
30551	<0.01	0.01	0.01	0.290	0.3	0.1	0.65

Sample No.	Cu	Pb	Zn	As	Ag	Au	L
30598	<0.01	<0.01	0.01	0.086	2.1	0.1	0.47
30599	0.01	0.05	0.01	0.273	2.7	0.5	0.97
30592	<0.01	0.06	0.04	0.235	6.9	0.7	0.09
30593	<0.01	0.01	<0.01	0.770	2.7	0.9	0.29
30594	<0.01	0.01	<0.01	0.190	2.1	0.3	0.50

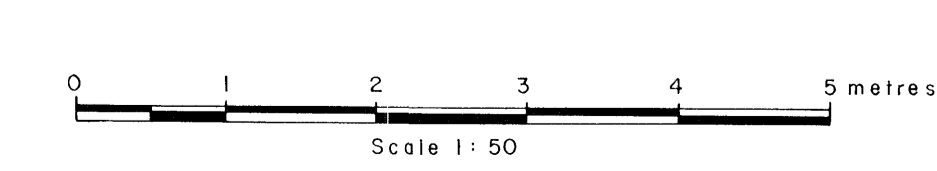
Sample No.	Cu	Pb	Zn	As	Ag	Au	L
30635	<0.01	<0.01	0.01	0.003	0.3	<0.1	0.94
30636	<0.01	<0.01	0.01	0.069	0.3	<0.1	0.53
30637	<0.01	<0.01	<0.01	0.087	0.3	<0.1	0.06
30638	0.03	1.63	1.71	7.873	45.9	7.0	0.02
30639	<0.01	0.16	0.19	0.346	5.5	0.3	0.06
30640	<0.01	0.06	0.03	0.253	3.4	0.2	0.35
30641	<0.01	<0.01	<0.01	0.264	1.4	0.3	0.60

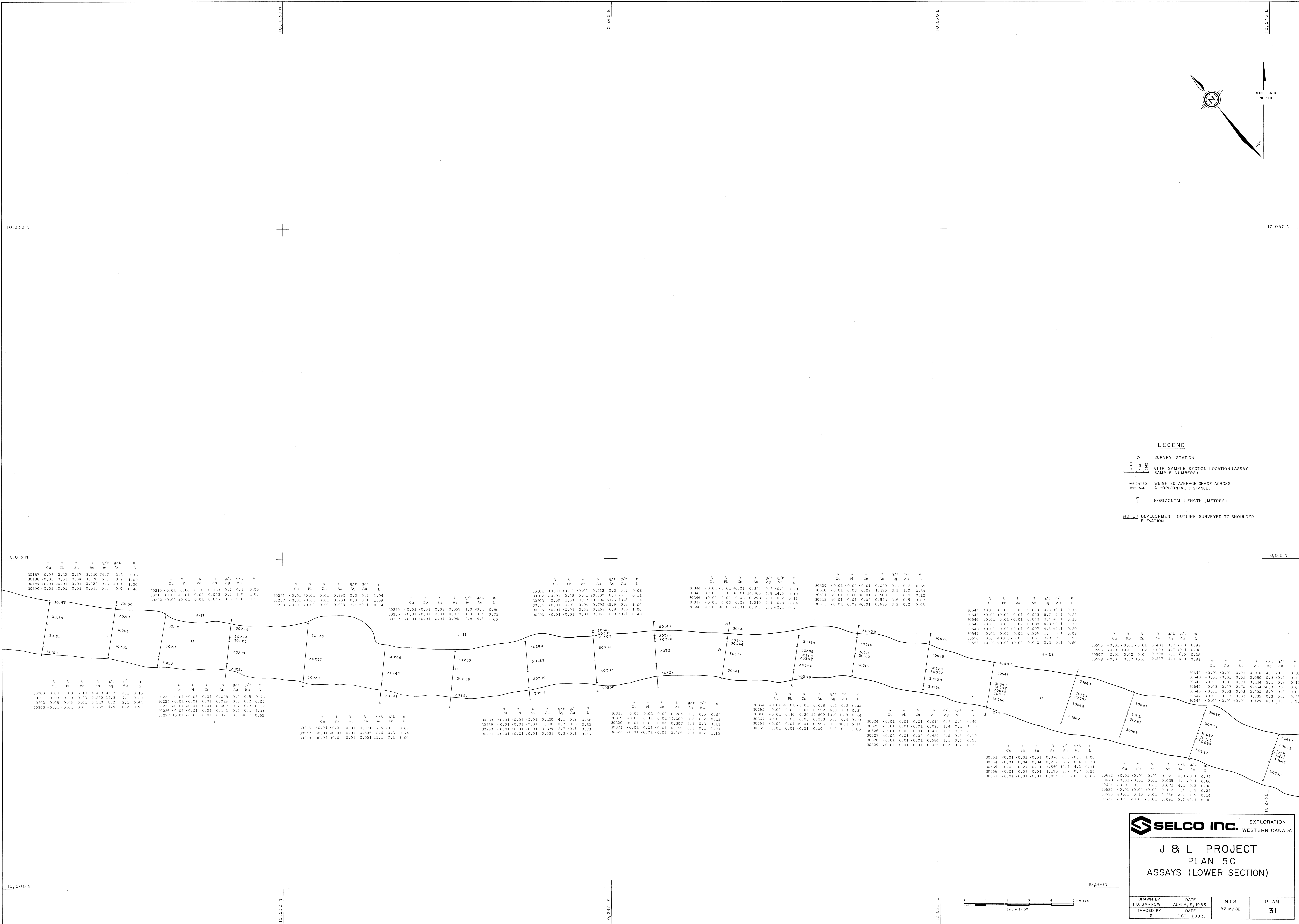
Sample No.	Cu	Pb	Zn	As	Ag	Au	L
30557	<0.01	<0.01	0.01	0.027	1.3	0.1	0.60
30558	0.01	0.06	0.01	1.430	7.0	1.2	0.94
30559	<0.01	0.08	0.04	0.119	1.9	0.1	0.11
30560	0.05	0.29	0.05	0.960	24.4	9.2	0.11
30561	<0.01	0.03	0.01	0.212	1.9	0.1	0.71
30562	<0.01	<0.01	<0.01	0.049	2.0	<0.1	0.38

SELCO INC. EXPLORATION WESTERN CANADA

**J & L PROJECT
PLAN 5C
ASSAYS (MIDDLE SECTION)**

DRAWN BY T.O. GARROW	DATE AUG. 5, 1983	N.T.S.	PLAN 30
TRACED BY J.S.	DATE OCT. 1983	82 M/BE	





LEGEND

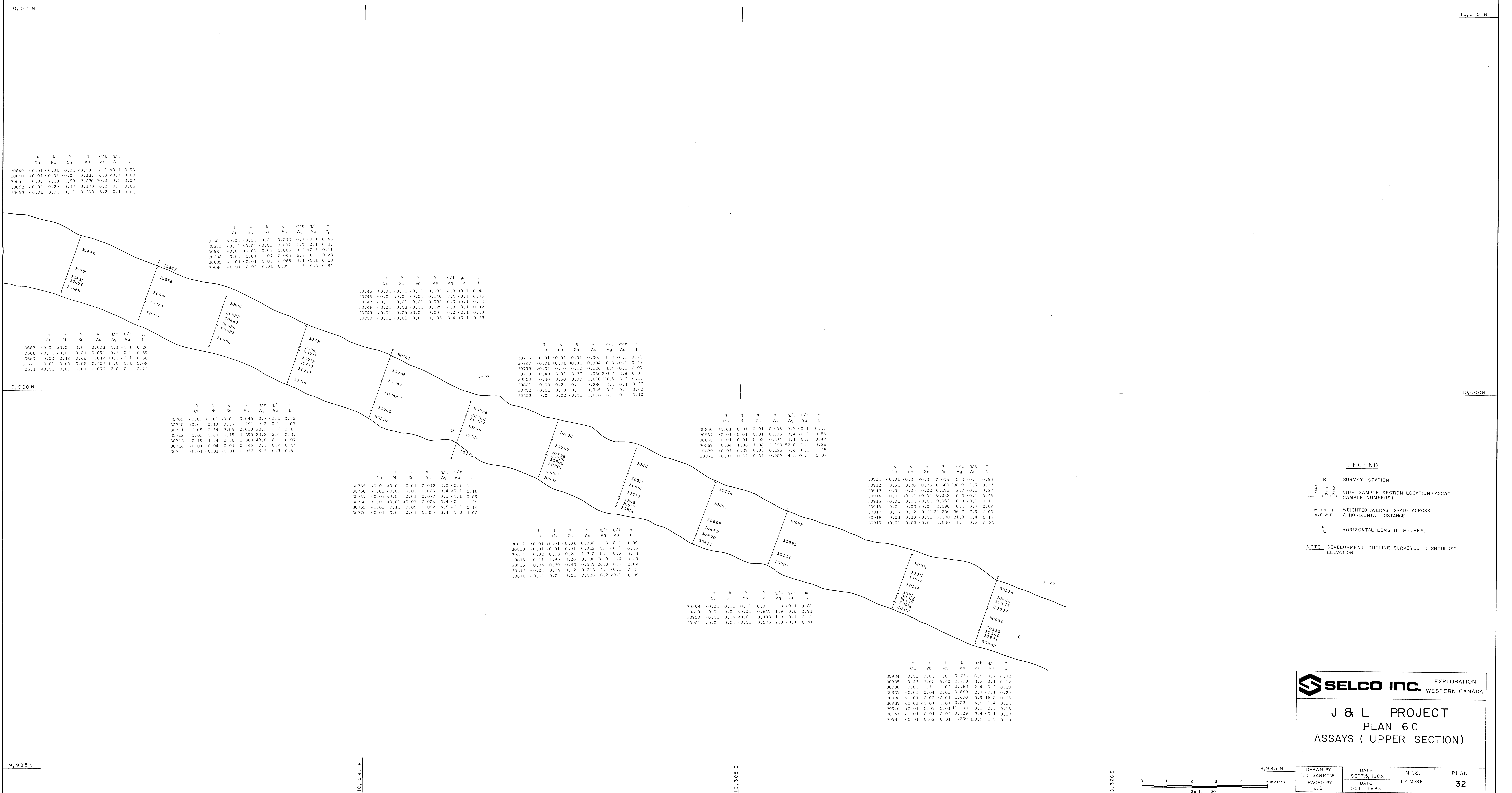
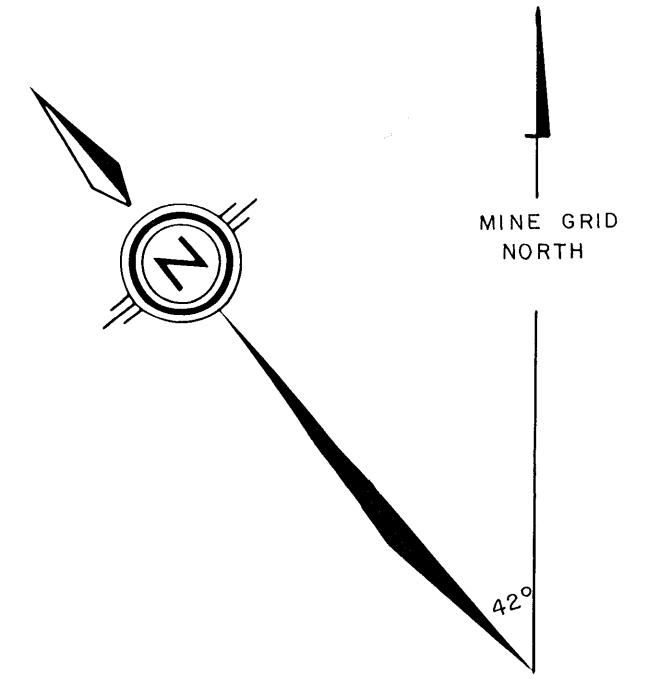
- SURVEY STATION
- CHIP SAMPLE SECTION LOCATION (ASSAY SAMPLE NUMBERS)
- WEIGHTED AVERAGE GRADE ACROSS A HORIZONTAL DISTANCE
- HORIZONTAL LENGTH (METRES)

NOTE: DEVELOPMENT OUTLINE SURVEYED TO SHOULDER ELEVATION.

SELCO INC. EXPLORATION WESTERN CANADA

J & L PROJECT
PLAN 5C
ASSAYS (LOWER SECTION)

DRAWN BY T.D. GARROW	DATE AUG. 6, 1983	N.T.S.	PLAN 31
TRACED BY J.S.	DATE OCT. 1983	82 M/8E	



LEGEND

○ SURVEY STATION

○ CHIP SAMPLE SECTION LOCATION (ASSAY SAMPLE NUMBERS)

W WEIGHTED AVERAGE GRADE ACROSS A HORIZONTAL DISTANCE

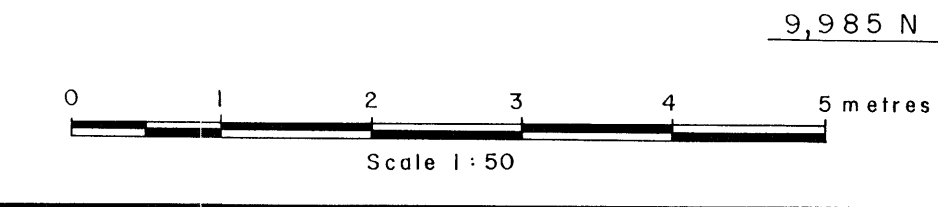
L HORIZONTAL LENGTH (METRES)

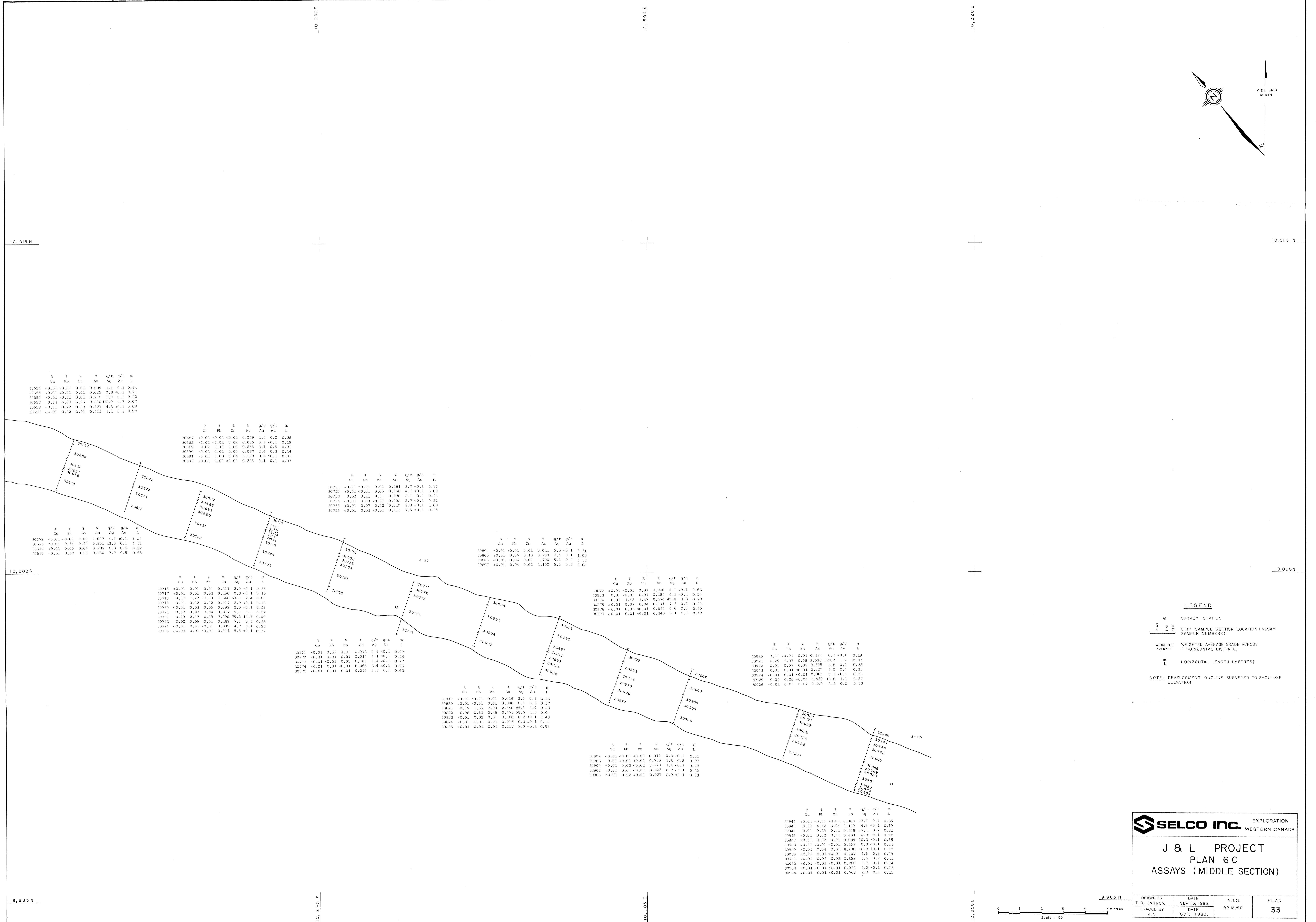
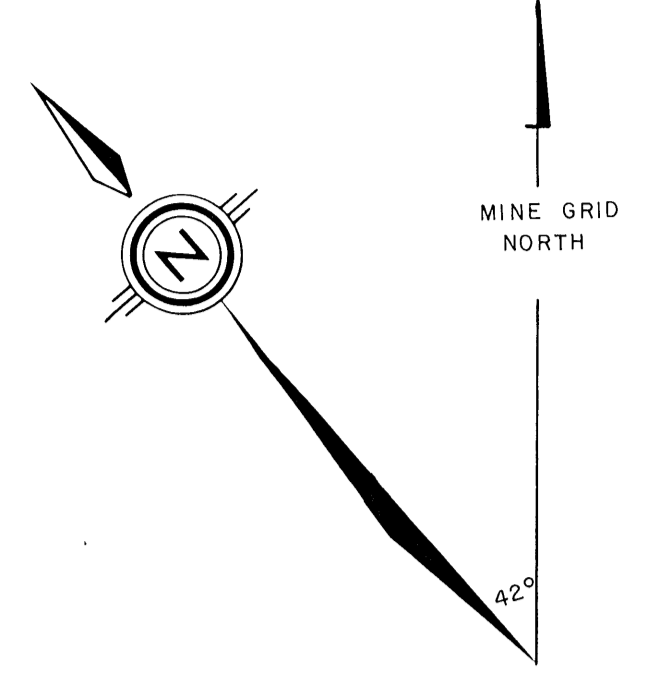
NOTE: DEVELOPMENT OUTLINE SURVEYED TO SHOULDER ELEVATION.

SELCO INC. EXPLORATION
WESTERN CANADA

**J & L PROJECT
PLAN 6C
ASSAYS (UPPER SECTION)**

DRAWN BY T. D. GARROW	DATE SEPT 5, 1983	N.T.S. 82 M/8E	PLAN 32
TRACED BY J. S.	DATE OCT. 1983		





LEGEND

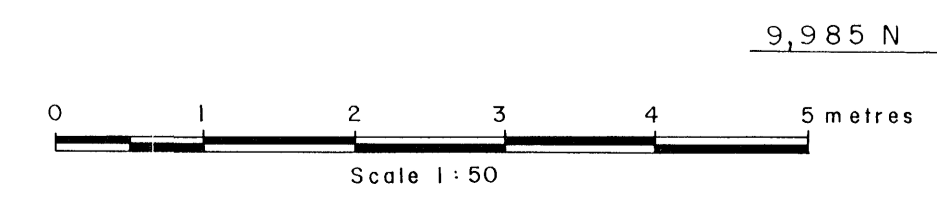
- SURVEY STATION
- CHIP SAMPLE SECTION LOCATION (ASSAY SAMPLE NUMBERS)
- WEIGHTED AVERAGE GRADE ACROSS A HORIZONTAL DISTANCE
- HORIZONTAL LENGTH (METRES)

NOTE: DEVELOPMENT OUTLINE SURVEYED TO SHOULDER ELEVATION.

SELCO INC. EXPLORATION
WESTERN CANADA

**J & L PROJECT
PLAN 6C
ASSAYS (MIDDLE SECTION)**

DRAWN BY T. D. GABROW	DATE SEPT. 1983	N.T.S.
TRACED BY J. S.	DATE OCT. 1983.	PLAN 33



	Cu	Pb	Zn	Ag	Au	L
30654	<0.01	<0.01	0.01	0.005	1.4	0.1 0.24
30655	<0.01	<0.01	0.01	0.005	0.3	<0.1 0.21
30656	<0.01	<0.01	0.01	0.216	2.0	0.3 0.42
30657	0.04	0.09	5.06	3.440	161.9	4.7 0.07
30658	<0.01	0.22	0.13	0.127	4.8	<0.1 0.08
30659	<0.01	0.02	0.01	0.415	3.1	0.3 0.98

	Cu	Pb	Zn	Ag	Au	L
30672	<0.01	<0.01	0.01	0.037	4.8	<0.1 1.00
30673	<0.01	0.54	0.44	0.201	13.0	0.1 0.12
30674	<0.01	0.06	0.04	0.236	8.3	0.6 0.52
30675	<0.01	0.02	0.01	0.460	7.0	0.5 0.65

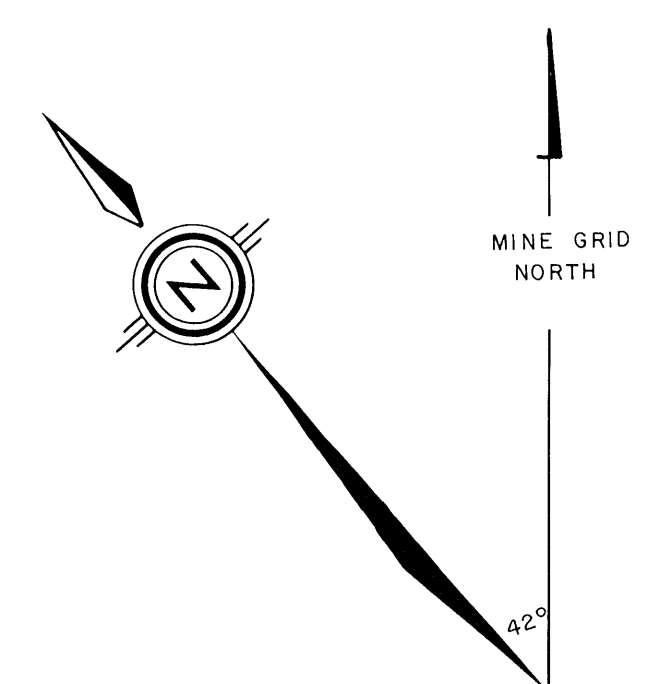
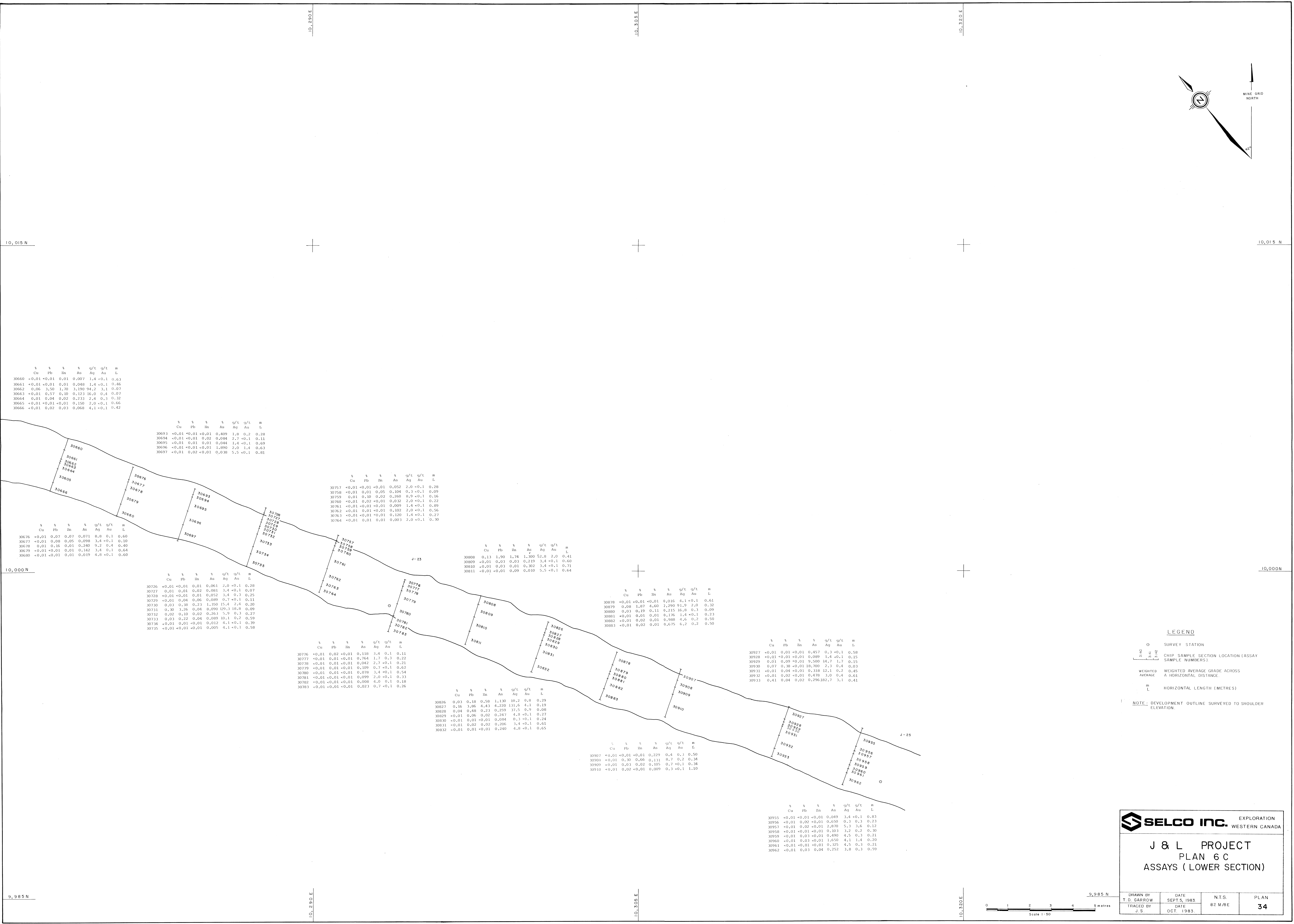
	Cu	Pb	Zn	Ag	Au	L
30716	<0.01	0.01	0.01	0.111	2.0	<0.1 0.55
30717	<0.01	0.01	0.03	0.156	0.3	<0.1 0.10
30718	0.13	1.22	13.10	1.340	51.1	2.4 0.09
30719	0.01	0.02	0.12	0.017	2.0	<0.1 0.12
30720	<0.01	0.03	0.06	0.092	2.0	<0.1 0.08
30721	0.02	0.07	0.04	0.137	9.1	0.3 0.22
30722	0.29	2.17	0.19	7.190	79.2	16.7 0.09
30723	0.02	0.06	0.01	0.102	7.2	0.3 0.35
30724	<0.01	0.03	<0.01	0.309	4.7	0.3 0.98
30725	<0.01	0.01	<0.01	0.014	5.5	<0.1 0.37

	Cu	Pb	Zn	Ag	Au	L
30771	<0.01	<0.01	0.01	0.073	4.1	<0.1 0.97
30772	<0.01	0.01	0.01	0.014	4.1	<0.1 0.34
30773	<0.01	<0.01	0.05	0.181	1.4	<0.1 0.27
30774	<0.01	<0.01	<0.01	0.056	1.4	<0.1 0.96
30775	<0.01	0.01	0.01	0.000	2.7	0.1 0.63

	Cu	Pb	Zn	Ag	Au	L
30819	<0.01	<0.01	0.01	0.016	2.0	0.3 0.56
30820	<0.01	<0.01	0.01	0.386	0.7	0.3 0.67
30821	0.15	1.66	2.70	2.540	85.5	2.9 0.43
30822	0.08	0.61	0.46	0.473	58.6	1.7 0.04
30823	<0.01	0.02	0.01	0.100	6.3	<0.1 0.43
30824	<0.01	0.01	0.01	0.015	0.3	<0.1 0.14
30825	<0.01	0.01	0.01	0.217	2.0	<0.1 0.51

	Cu	Pb	Zn	Ag	Au	L
30902	<0.01	<0.01	<0.01	0.019	0.3	<0.1 0.51
30903	0.01	<0.01	<0.01	0.710	1.8	0.2 0.77
30904	<0.01	0.03	<0.01	0.220	1.4	<0.1 0.29
30905	<0.01	0.01	<0.01	0.322	0.7	<0.1 0.32
30906	<0.01	0.02	<0.01	0.009	0.9	<0.1 0.63

	Cu	Pb	Zn	Ag	Au	L
30943	<0.01	<0.01	<0.01	0.000	17.7	0.1 0.35
30944	0.39	4.12	6.94	1.110	4.8	<0.1 0.19
30945	0.01	0.35	0.21	0.348	23.1	3.7 0.31
30946	<0.01	0.02	0.01	0.430	0.3	0.1 0.38
30947	<0.01	0.02	0.01	0.084	10.3	<0.1 0.55
30948	<0.01	<0.01	<0.01	0.167	0.3	<0.1 0.23
30949	<0.01	0.04	0.01	0.290	10.3	13.1 0.12
30950	<0.01	0.01	<0.01	0.207	4.6	0.2 0.39
30951	<0.01	0.02	0.02	0.052	3.4	0.7 0.41
30952	<0.01	<0.01	<0.01	0.260	3.3	0.1 0.14
30953	<0.01	<0.01	<0.01	0.020	2.0	<0.1 0.13
30954	<0.01	0.01	<0.01	0.765	2.9	0.5 0.15



LEGEND

- SURVEY STATION
- CHIP SAMPLE SECTION LOCATION (ASSAY SAMPLE NUMBERS)
- WEIGHTED AVERAGE GRADE ACROSS
- HORIZONTAL LENGTH (METRES)

NOTE: DEVELOPMENT OUTLINE SURVEYED TO SHOULDER ELEVATION

SELCO INC. EXPLORATION
WESTERN CANADA

**J & L PROJECT
PLAN 6 C
ASSAYS (LOWER SECTION)**

DRAWN BY T. D. GARROW	DATE SEPT. 5, 1983	N.T.S.	PLAN
TRACED BY J.S.	DATE OCT. 1983	82 M/8E	34