

921NE007(9)
PROPERTY FILE

GALAXY PROSPECT
 SECTION 5400N

1"=100' JB. MARCH '77.

WEST

BASELINE

EAST

GK-B c

3000' ELEV

ASSAYS?

DIOR

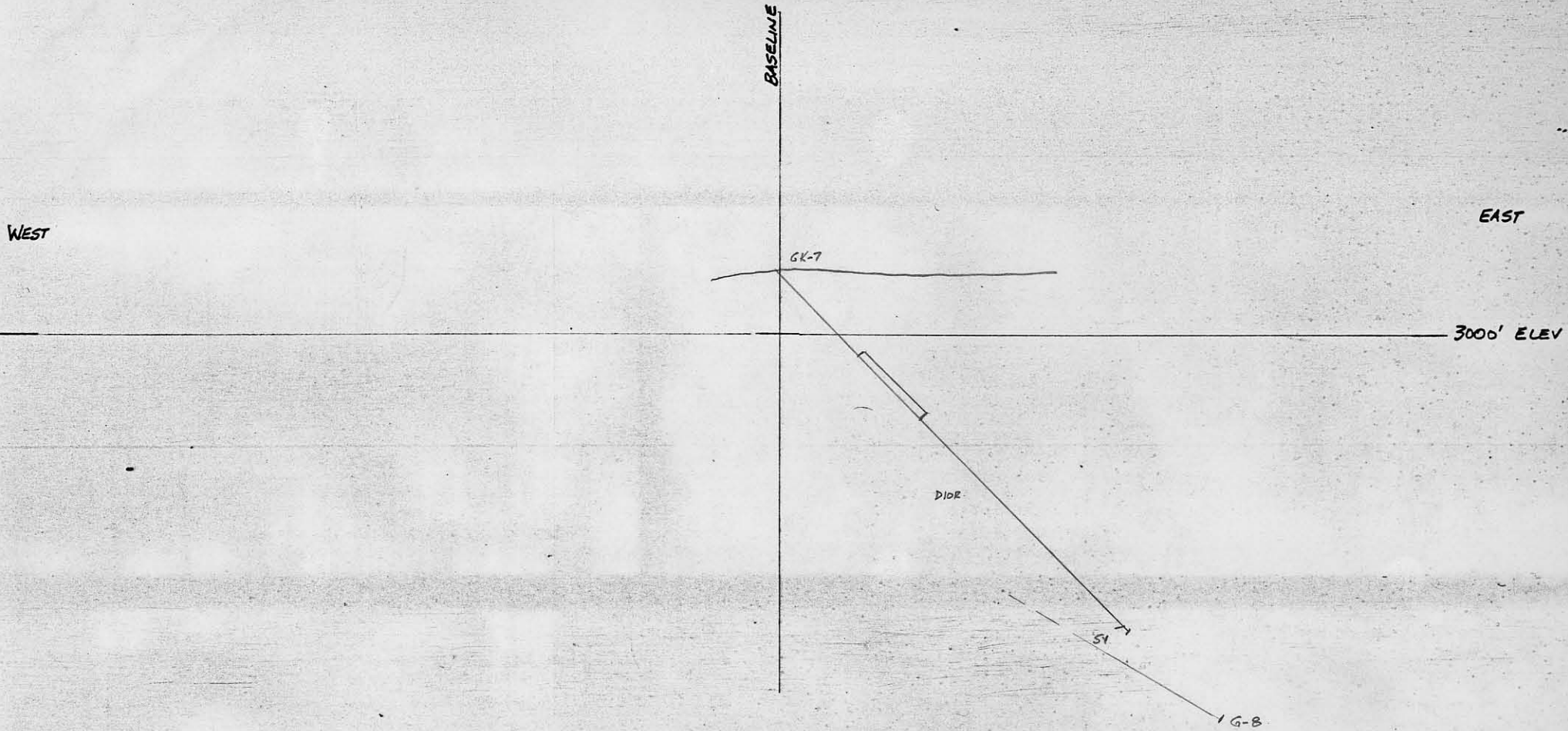
SY

PROPERTY FILE

GALAXY PROSPECT

SECTION 6+00N.

1"=100' JB. MARCH '77.



PROPERTY FILE

GALAXY PROSPECT

SECTION 7+00N.

1" = 100' JB. MARCH '77.

WEST

EAST

BASELINE

3000' ELEV

PICK

DIG

S. OF SECTION

SY

PROPERTY FILE

GALAXY PROSPECT

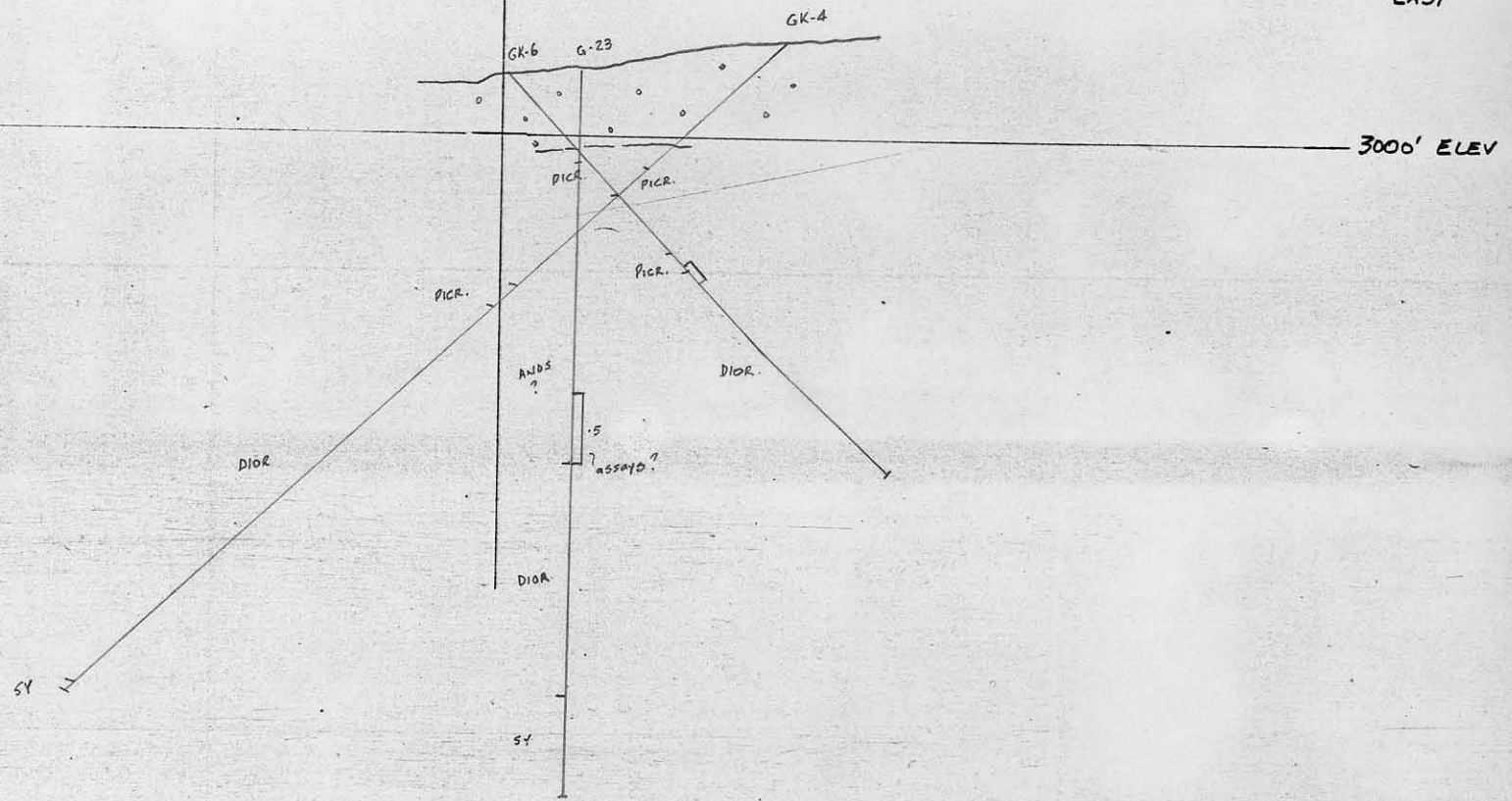
SECTION 7+50 N

1"=100' JB. MARCH '77.

WEST

EAST

BASELINE



PROPERTY FILE

GALAXY PROSPECT

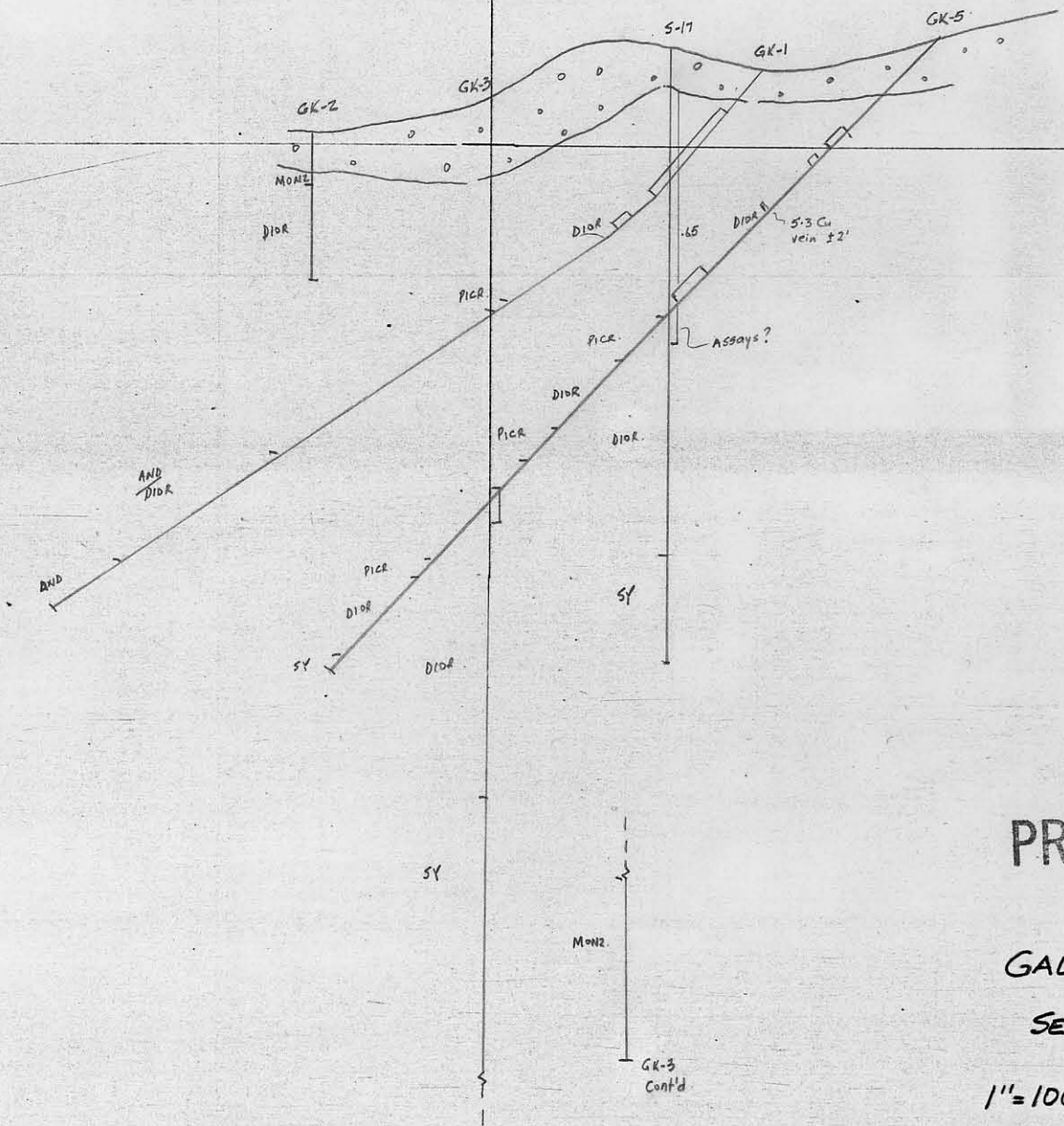
SECTION 8+00N

1"=100' JB. MARCH '77.

WEST

EAST

BASELINE



PROPERTY FILE

GALAXY PROSPECT

SECTION 9+00N

1"=100' JB. MARCH '77.

GK-3
Cont'd

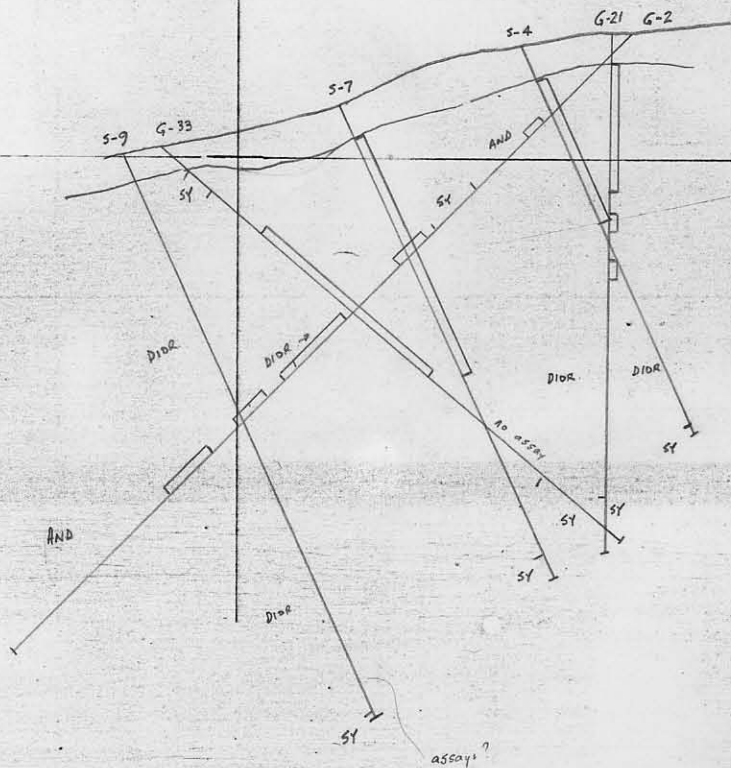
WEST

EAST

BASELINE

EAST

3000' ELEV



PROPERTY FILE

GALAXY PROSPECT

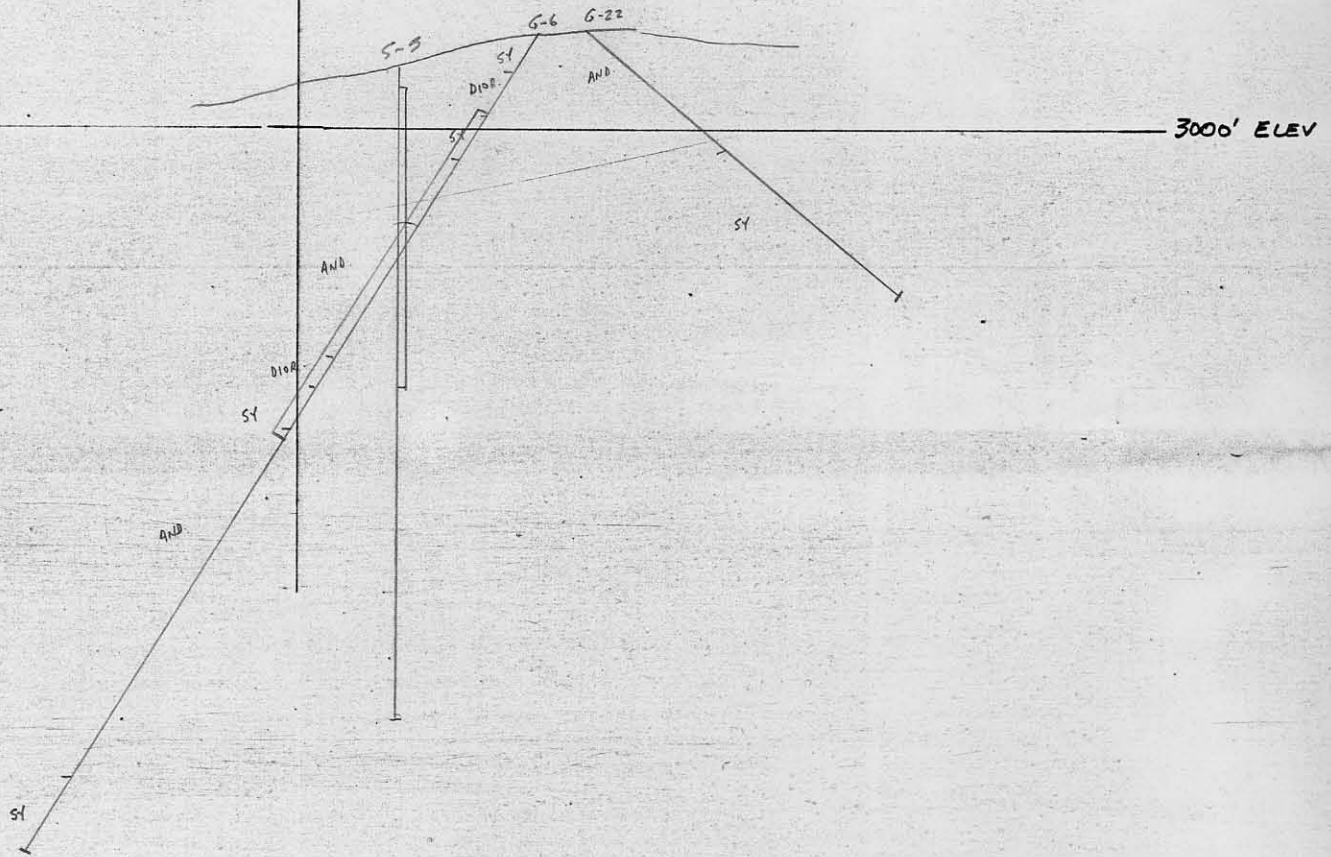
SECTION 10+00N.

1"=100' JB. MARCH '77.

WEST

EAST

BASELINE



PROPERTY FILE

GALAXY PROSPECT

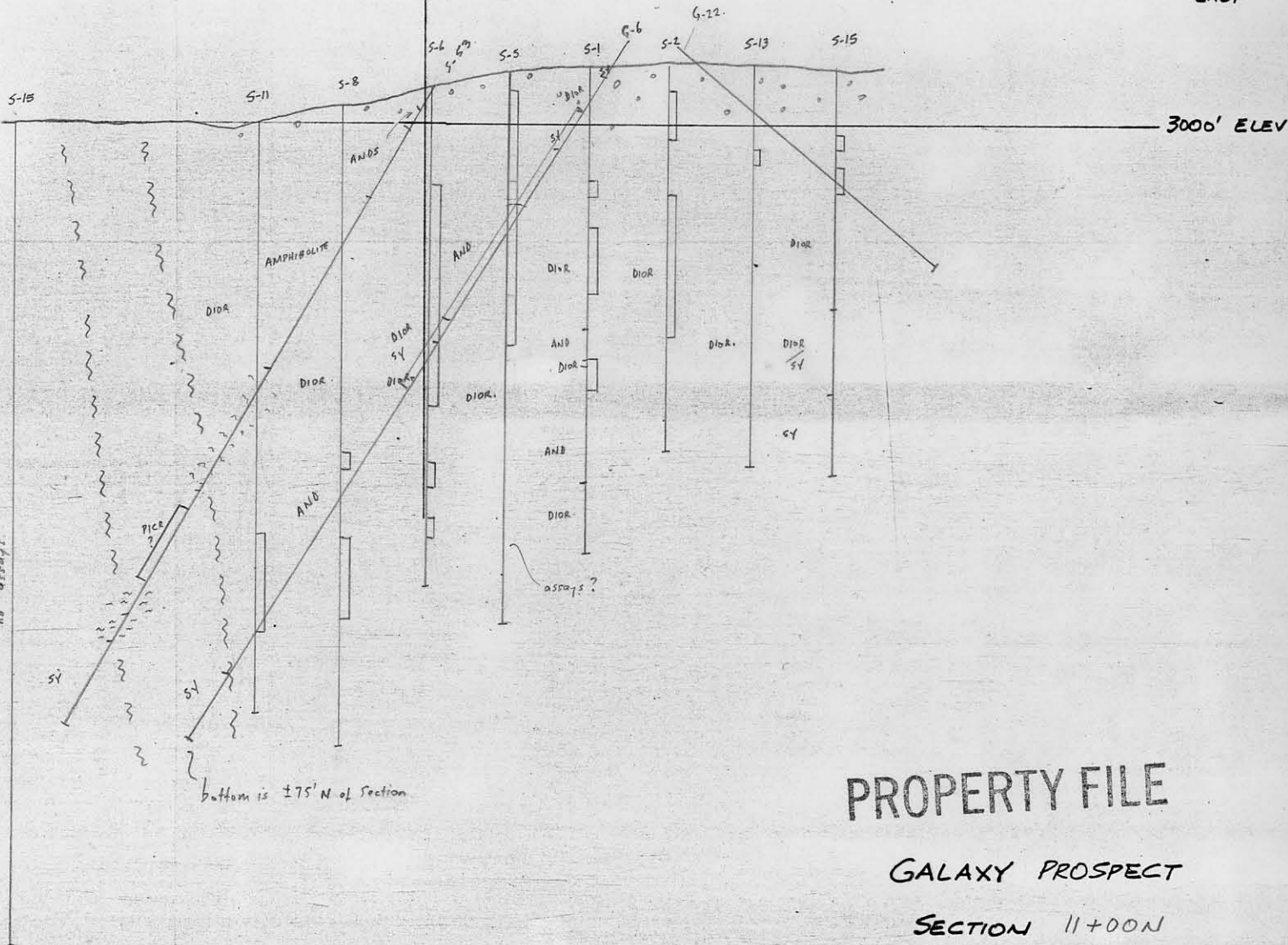
SECTION 11 + 25 (plotted on 11+00.N)

1" = 100' JB. MARCH '77.

WEST

EAST

BASELINE



PROPERTY FILE

GALAXY PROSPECT

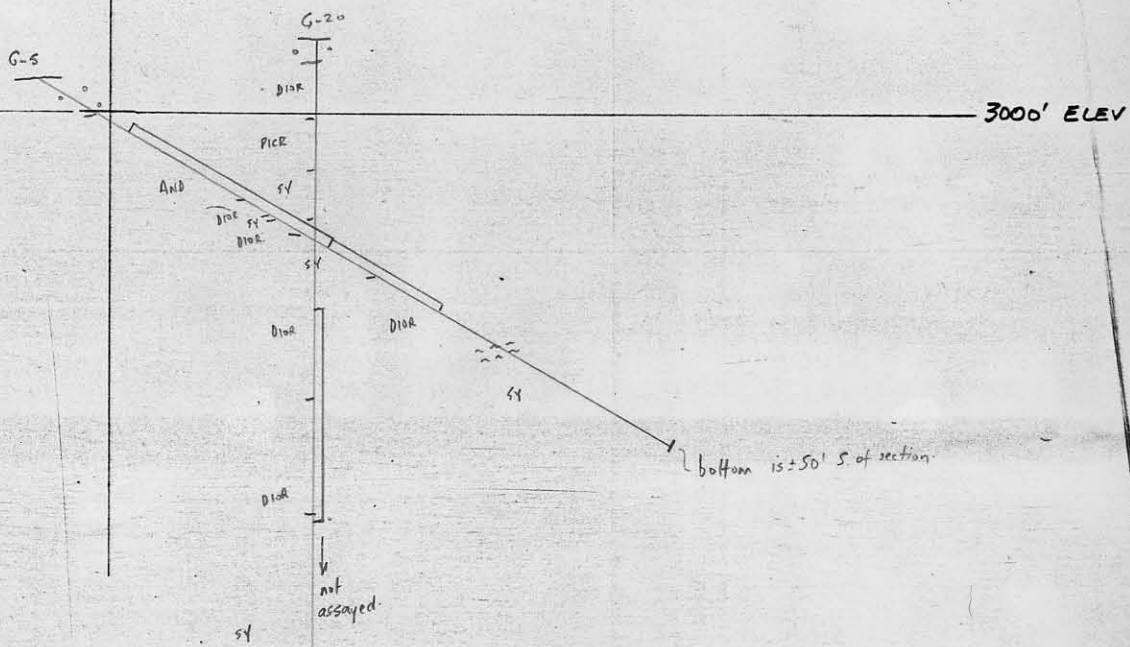
SECTION 11+00N

1"=100' JB. MARCH '77.

WEST

EAST

BASELINE



PROPERTY FILE

GALAXY PROSPECT

SECTION 12+00N

1"=100' JB. MARCH '77.

WEST

EAST

BASELINE

G-33

NO ASSAYS

NO ASSAYS

3000' ELEV

PROPERTY FILE

GALAXY PROSPECT

SECTION 12+50

1" = 100' JB. MARCH '77.

WEST

EAST

BASELINE

G-32

3000' ELEV

Dior

assays?

no assays

G-3

PROPERTY FILE

GALAXY PROSPECT

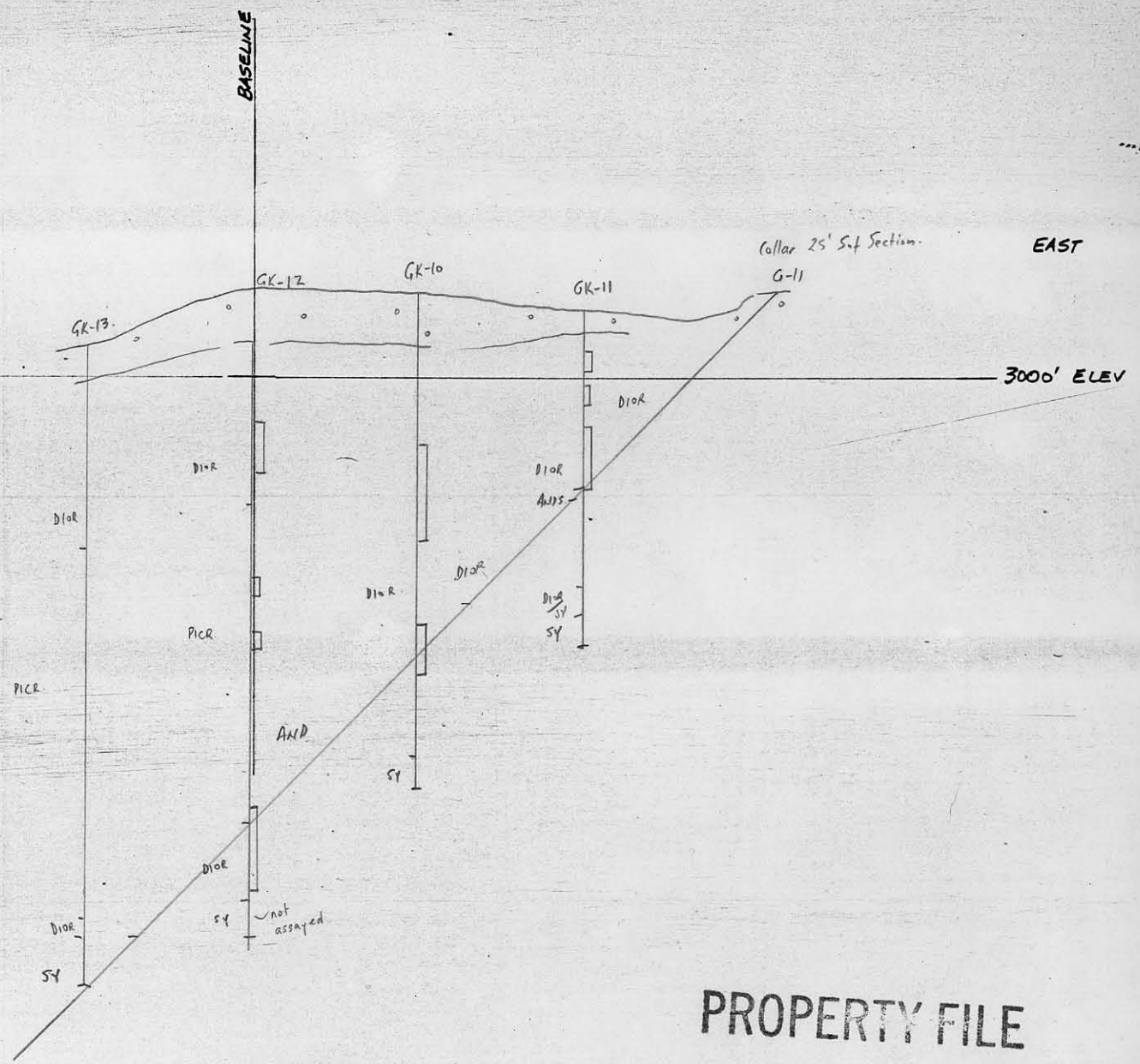
SECTION 13+50 N.

1" = 100' JB. MARCH '77.

WEST

EAST

BASELINE



PROPERTY FILE

GALAXY PROSPECT

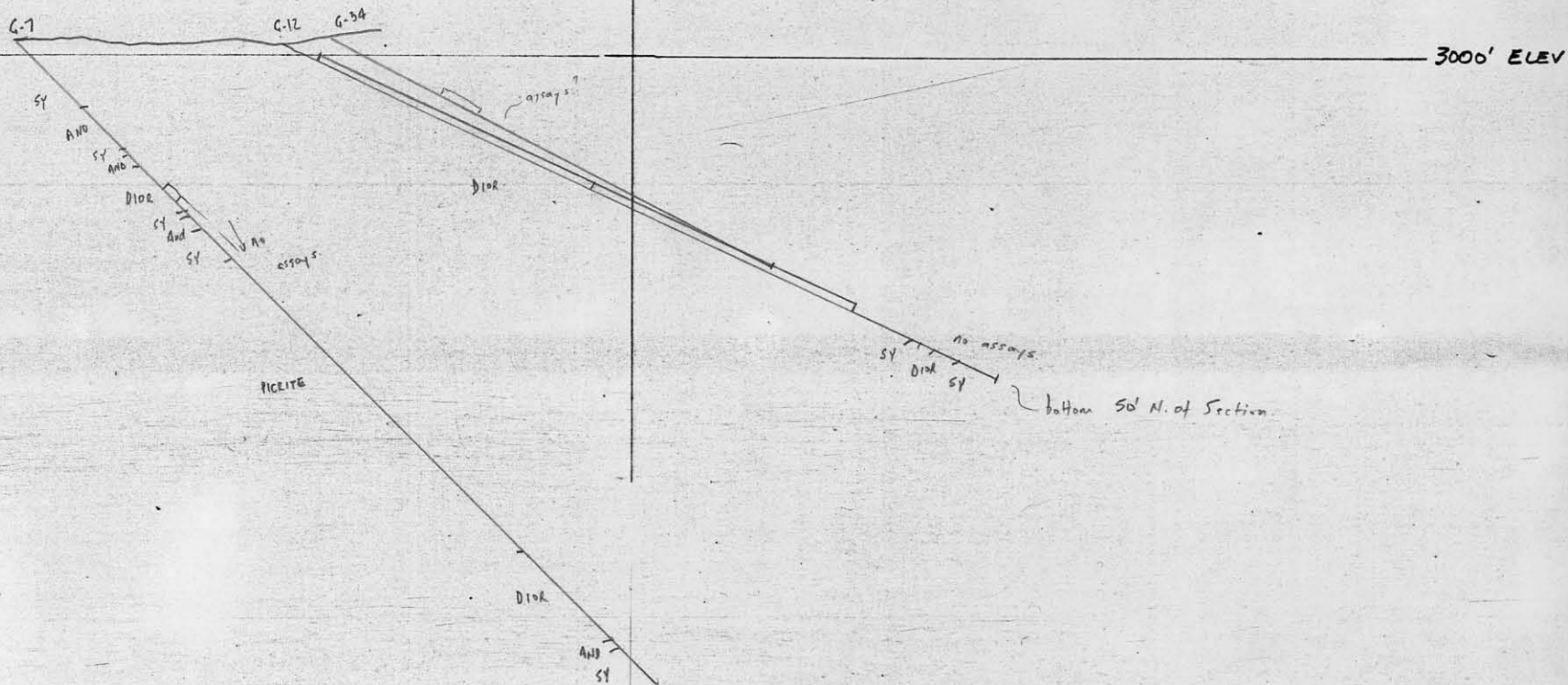
SECTION 14+00N1

1"=100' JB. MARCH '77.

WEST

EAST

BASELINE



PROPERTY FILE

GALAXY PROSPECT

SECTION 15+00N

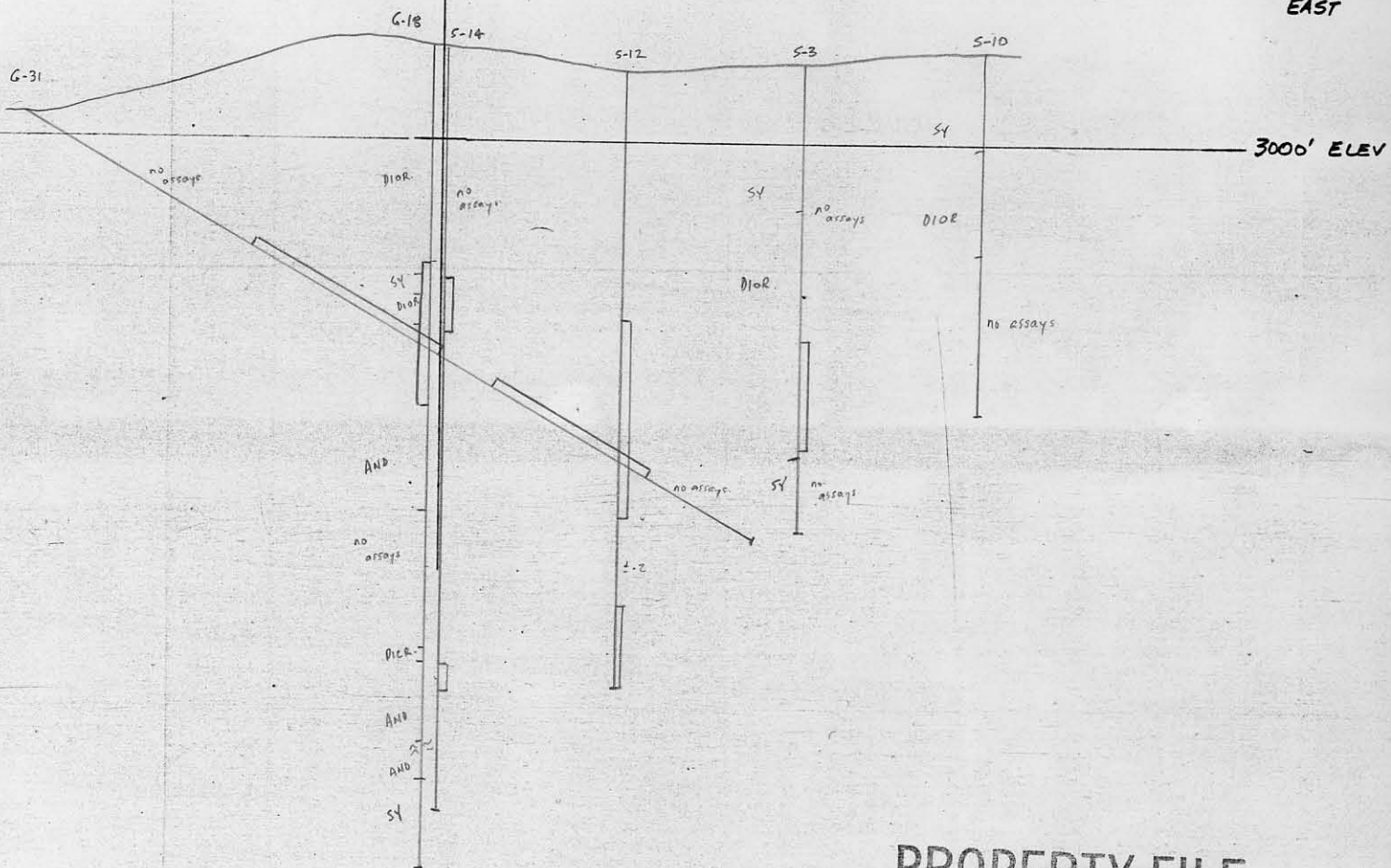
1" = 100' JB. MARCH '77.

File scanned courtesy of Linda Caron

WEST

EAST

BASELINE



PROPERTY FILE

GALAXY PROSPECT

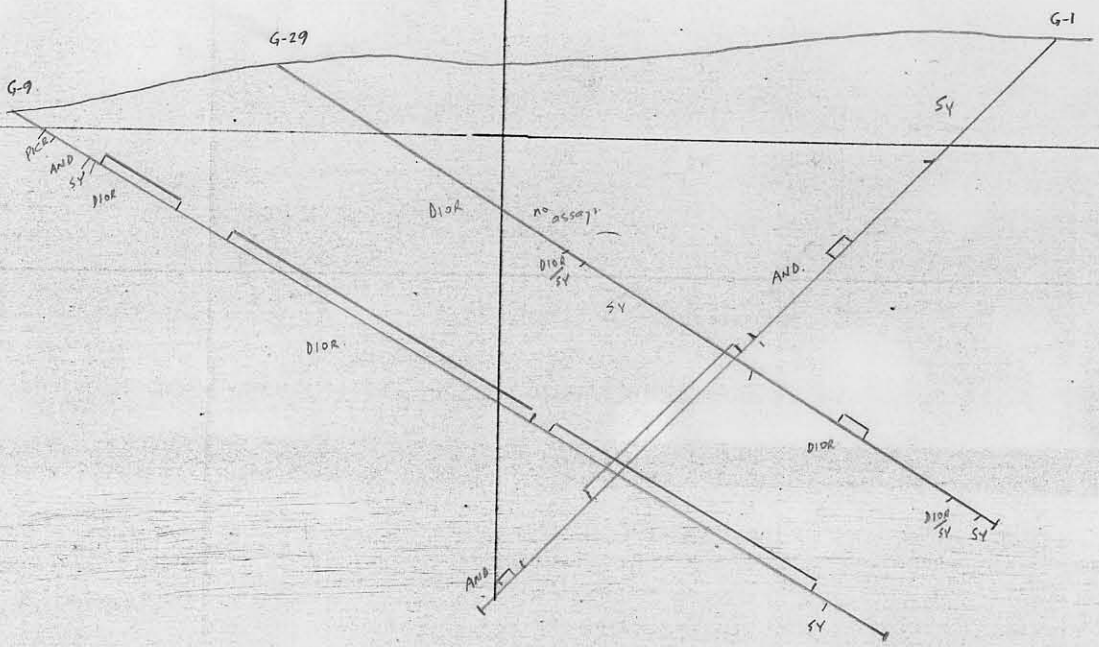
SECTION 16+00N

1"=100' JB. MARCH '77.

WEST

EAST

BASELINE



PROPERTY FILE

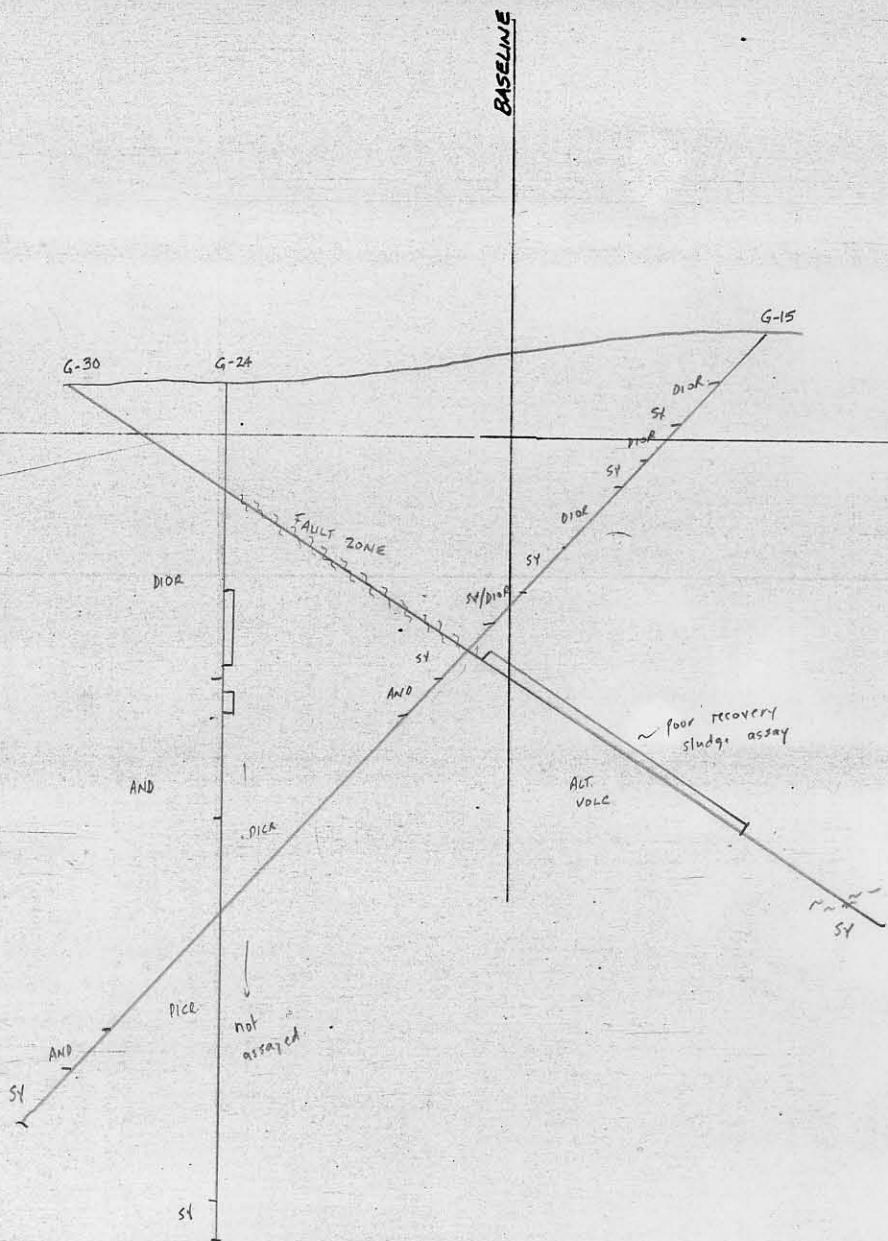
GALAXY PROSPECT

SECTION 16+50 N

1" = 100' JB. MARCH '77.

WEST

EAST

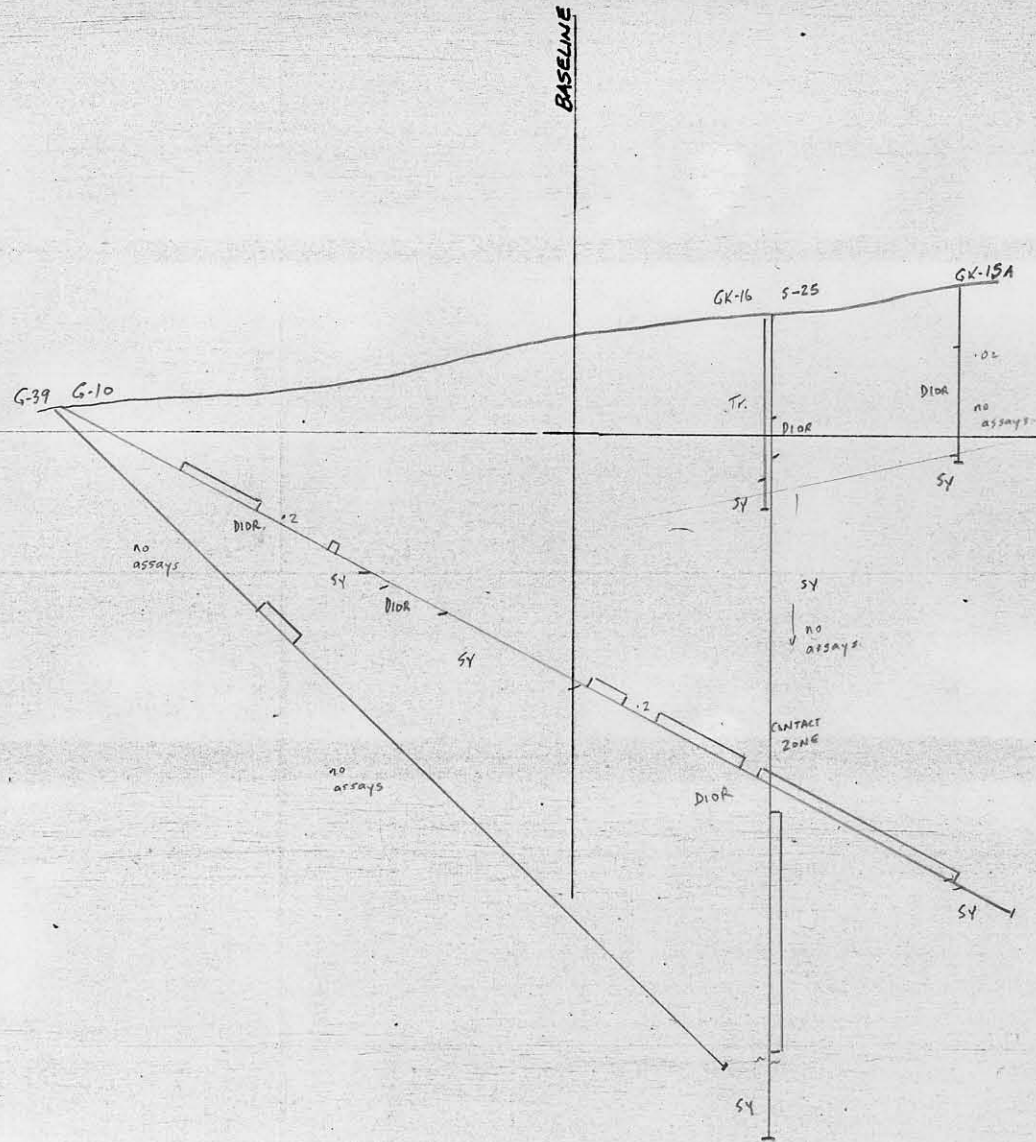


PROPERTY FILE
GALAXY PROSPECT
SECTION 17+50 N

1" = 100' JB. MARCH '77.

WEST

EAST



PROPERTY FILE

GALAXY PROSPECT

SECTION 18+00 N.

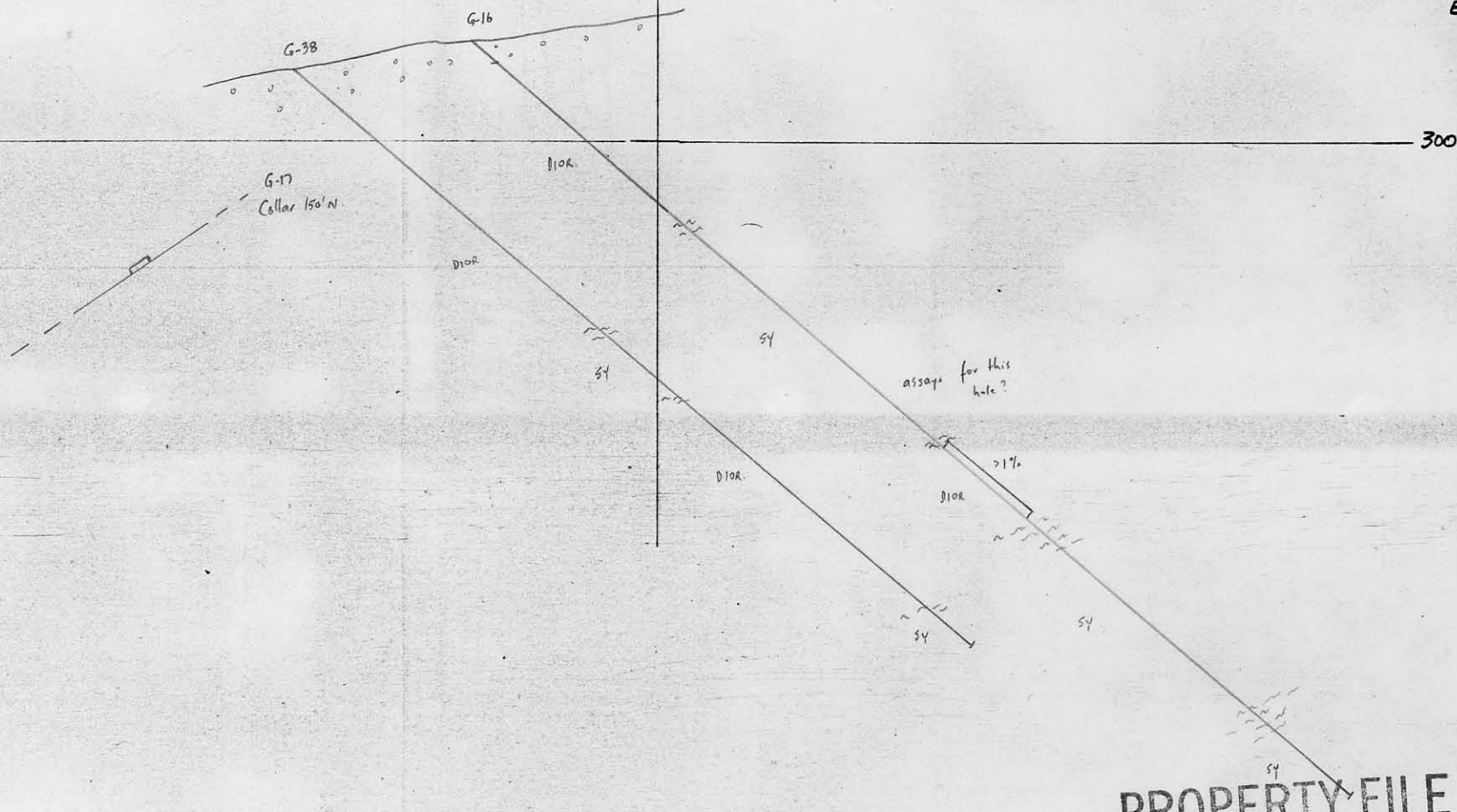
1" = 100' JB. MARCH '77.

WEST

EAST

BASELINE

3000' ELEV



PROPERTY FILE

GALAXY PROSPECT

SECTION 19+50 N.

1"=100' JB. MARCH '77.

NB intercepts on this section
calculated @ 0.5 Cu' cutoff

WEST

EAST

BASELINE

S-19.

3000' ELEV

DIORITE

6

PROPERTY FILE

GALAXY PROSPECT

SECTION 23+60 N.

1" = 100' JB. MARCH '77.