

M93L/6E



PROVINCE OF BRITISH COLUMBIA

MINISTRY OF ENERGY, MINES AND PETROLEUM RESOURCES


MINERAL TITLES REF

MAP 093L06E

U.T.M. ZONE 9

LAST MAP UPDATE: 1991 OCT

ORIGINAL PRODUCED AT



ADMINISTRATIVE AND MINING DIVISIONS: OMINECA

LAND DISTRICTS:

ALIENATIONS

NO STAKING AREAS

NO STAKING RESERVES

PARKS

ECOLOGICAL RESERVES

RECREATION AREAS

INDIAN RESERVES

CONDITIONAL AREAS

SUBJECT TO CONDITIONS

SECTION 19 RECREATION

1 POST CLAIM AREAS

AREAS SUBJECT TO URANIUM / THORIUM REGULATIONS

MINERAL TENURE

MINERAL CLAIM

MINERAL LEASE

INDUSTRIAL MINERAL CLAIM

CLAIM NAME

TITLE NUMBER

OLD TITLE NUMBER

TAG NUMBER

LEGAL POST

WITNESS POST

FORFEITED TENURE

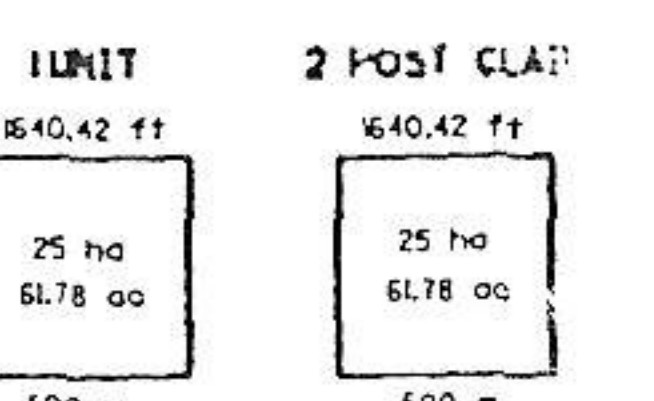
VERIFIED

SURVEYED

REVERTED C.G. MINERAL CLAIM

CROWN GRANTED

OPEN FOR STAKING




THIS MAP IS PREPARED ON THE LOCATION OF MINERAL AS SHOWN ON THE LOCATION FOR CURRENT OR MORE SP INFORMATION, APPLICATION MADE TO THE MINING DIVISION

093L/6E	093L/6E	0
093L/6E	093L/6E	0
093L/6E	093L/6E	0

INDEX TO ADJOINING

093L0



681460 Emerson

