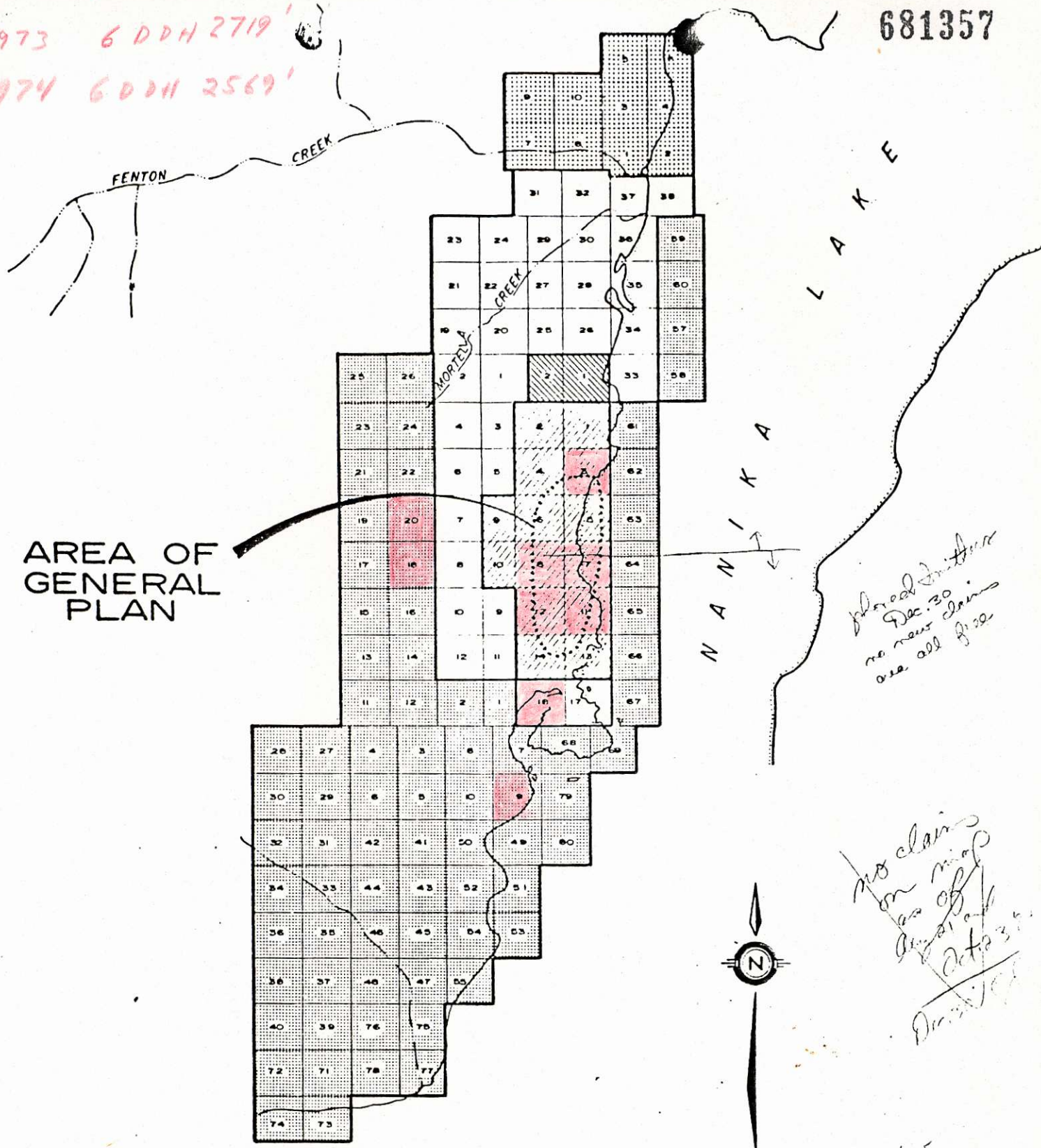


Granges Diamond drilling 1973/74

1973 6 DDH 2719'
1974 6 DDH 2569'

681357







AREA OF GENERAL PLAN

*filed in file
Dec. 30
no more claims
v.l.e. all of 32*

*no claims
on map
as of
April 1st
Oct 31st
D. J. V. S.*

LEGEND

-  FEN CLAIMS
-  PUC CLAIMS
-  CORB CLAIMS
-  DW CLAIMS

G. J. V. Shea

CUP

CLAIM MAP

ASTON RESOURCES LIMITED

NANIKA LAKE PROPERTY

OMINECA M.D., B.C.

*93E/13E
D. J. V. S.*