MAY 20 1981

REPORT ON THE
ATLIN PLACER CAMP
J.M. BLACK 1953

1897 - 1946	OZ
Ruby	55,272
Wright	14,729
Boulder	68,811
Pine	132,144
Birch	12,898
McKee	46,953
O'Donnell	7,612
Spruce	262,603
Otter	20,113
Squaw	2,52
Bull	1,368
Wilson (Slate)	1,612

J Harvey McKee Cr.

NATIONAL TOPOGRAPHIC SERIES

CANADA
DEPARTMENT OF MINES AND TECHNICAL SURVEYS

FIRST EDITION

SHEET 104 N

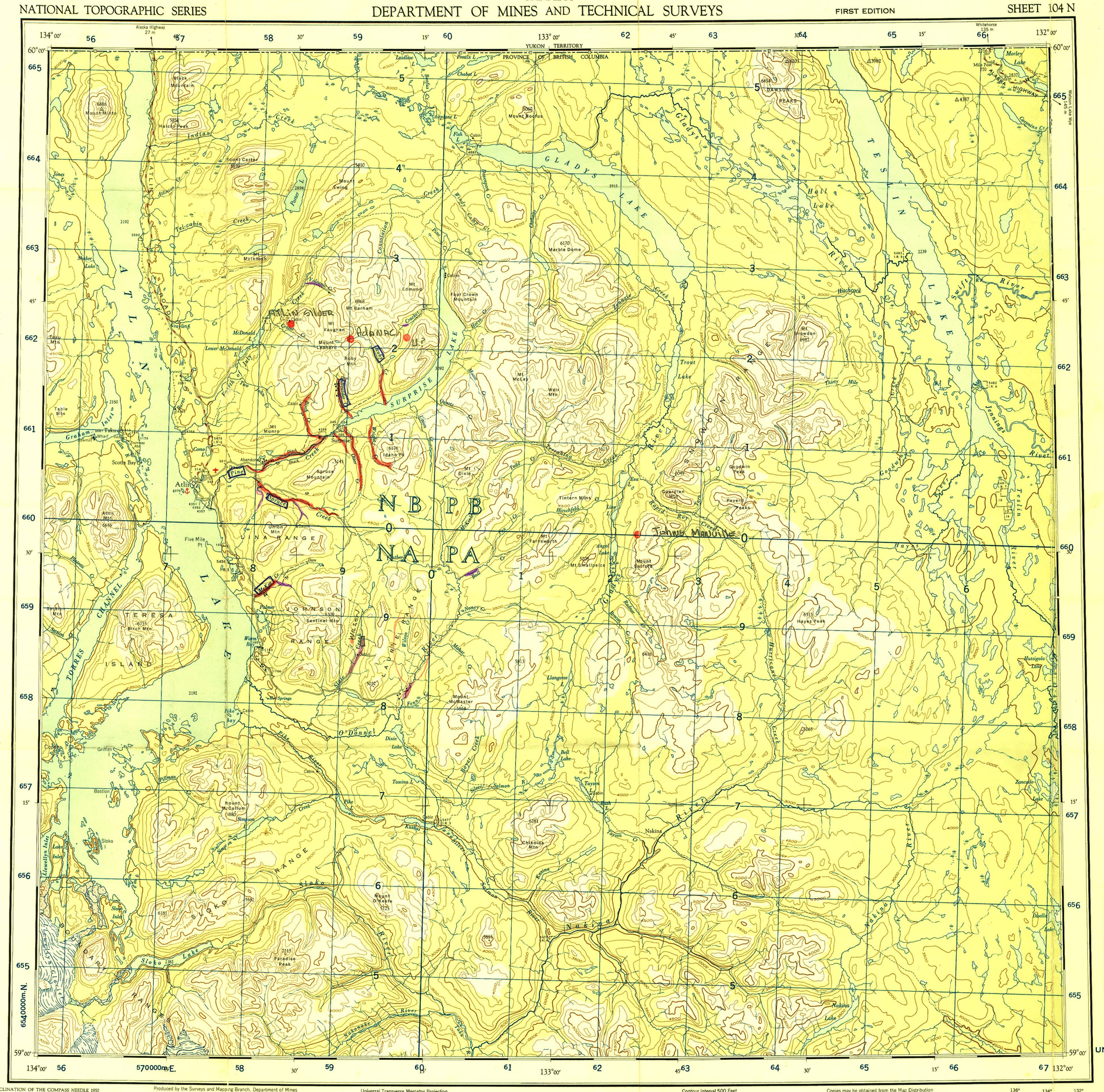

GRID ZONE DESIGNATION: 8V	TO GIVE A STANDARD REFERENCE ON THIS SHEET TO NEAREST 1,000 METERS
100,000 M. SQUARE IDENTIFICATION: NB PB / NA PA; 660 / 60	SAMPLE POINT: SCHOOL
IGNORE the SMALLER figures of any grid number; these are for finding the full coordinates. Use ONLY the LARGER figures of the grid number; example: 570000	1. Read letters identifying 100,000 meter square in which the point lies: NB 2. Locate first VERTICAL grid line to LEFT of point and read LARGE figure labeling the line either in the top or bottom margin, or on the line itself. Estimate tenths from grid line to point: 7 3 3. Locate first HORIZONTAL grid line BELOW point and read LARGE figure labeling the line either in the left or right margin, or on the line itself. Estimate tenths from grid line to point: 0 4
	SAMPLE REFERENCE: NB 73 04
	If reporting beyond 18° in any direction, prefix Grid Zone Designation, as: 8VNB7304

TEN THOUSAND METRE
UNIVERSAL TRANSVERSE MERCATOR GRID
ZONE 8

THE DECLINATION OF THE COMPASS NEEDLE 1950

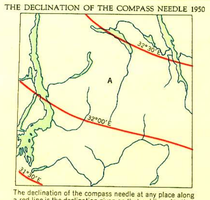

The declination of the compass needle at any place along a red line is the declination given on that red line. At other places the declination is between those given on the neighbouring red lines; thus at the place marked A the declination is between 32°00'E. and 32°30' E. The declination of the compass needle is decreasing 4' annually.

Produced by the Surveys and Mapping Branch, Department of Mines and Technical Surveys, 1953, from air photos taken in 1951.
Printed by the Army Survey Establishment, R.C.E.
Department of National Defence, 1954

Universal Transverse Mercator Projection.

Contour interval 500 Feet
All Elevations in Feet above Mean Sea Level.

Copies may be obtained from the Map Distribution Office, Department of Mines and Technical Surveys, Ottawa.

REFERENCE

Road, Hard Surface, All Weather ... More than 2 Lanes / 2 Lanes / Route No. 2 / Less than 2 Lanes
Road, Loose Surface, All Weather ... 2 Lanes or More / Less than 2 Lanes / Dry Weather
Wagon Road, Cart Track etc
Boundary, International
Boundary, Provincial
Boundary, County or District
Boundary, Indian Reserve, Park etc
Lot and Lot Number ... 2091
Power Transmission Line
Railway, Standard Gauge ... Multiple Track / Station
Trail or Portage
Boundary Mon.
Survey Mon.
Bench Mark ... BM 2239
Triangulation Sta.
Spot Elevation (in feet) ... 2915
Telephone, Trunk Route
Abandoned / Single Track

ATLIN
BRITISH COLUMBIA

Scale 1:250,000
1 Inch to 4 Miles Approximately

Miles 5 0 5 10 15 20 Miles
Kilometres 5 0 5 10 15 20 25 30 Kilometres

REFERENCE

Building
School
Post Office ... P
Church
Stream, Indefinite or Unsurveyed
Stream, Intermittent
Stream, in Dry River Bed
Braided Stream
Marsh or Swamp
Marsh or Swamp, in water
Glacier or Snowfield
Sand or Mud ... Sand / Mud
Fire Lookout Tower
Wireless Station
Mine
Cliff
Wooded Areas
Navigable Canal ... Navigable
Rapids and Falls
Ferry ... Fy
Dam
Lighthouse
Landing Ground
Seaplane Anchorage
Contours, Elevation
Contours, Approximate
Contours, Depression
Glacial Wash

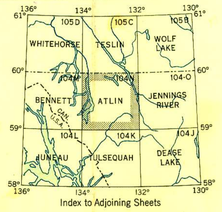

Index to Adjoining Sheets

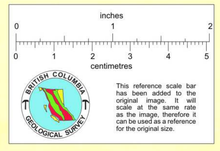

This reference scale bar has been added to the original image. It will scale at the same rate as the image, therefore it can be used as a reference for the original size.

681158

ATLIN B.C.
SHEET 104N
FIRST EDITION