Refer to this map as: 82 J EDITION 1 ASE SERIES A 532

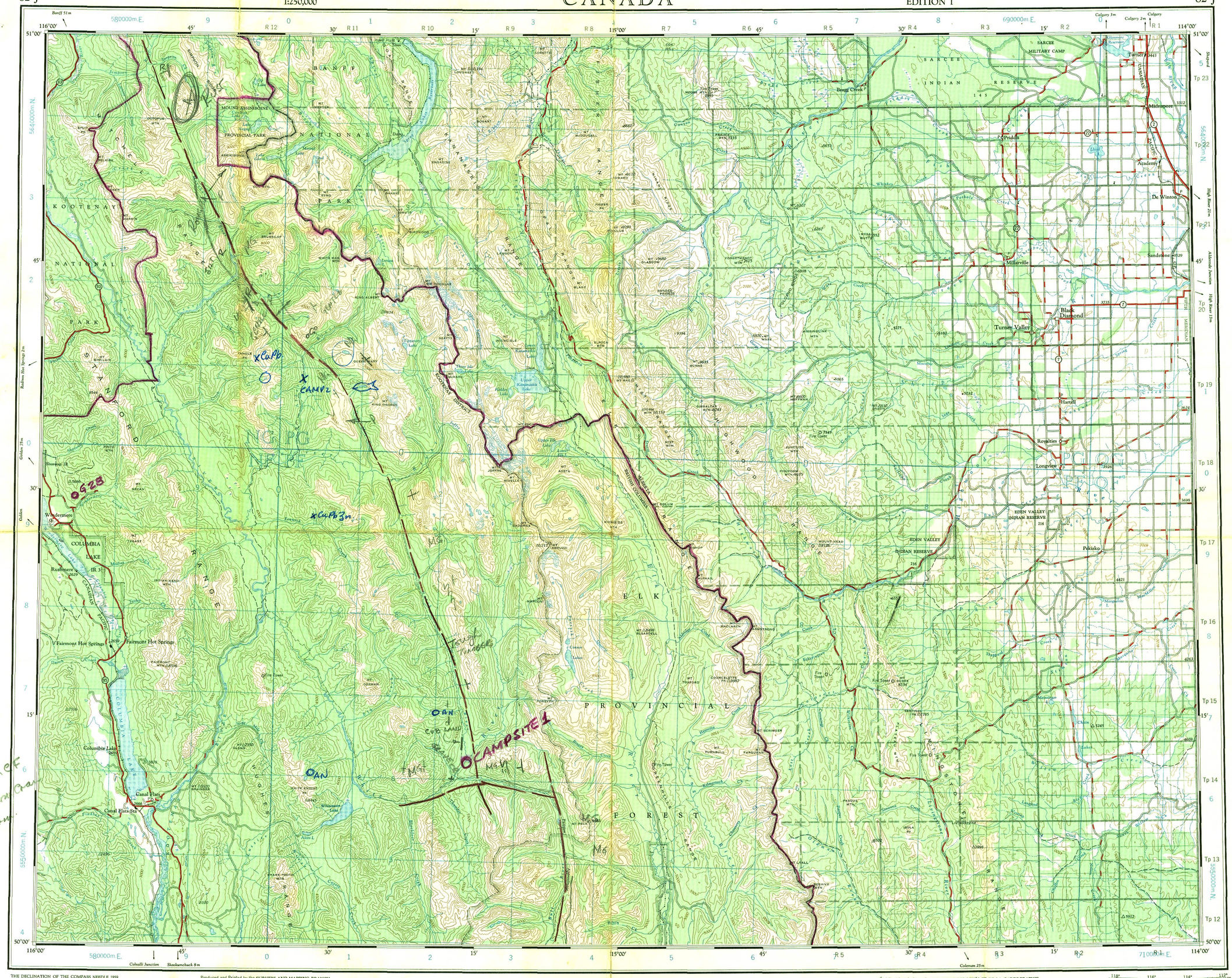


THE DECLINATION OF THE COMPASS NEEDLE 1959
DÉCLINAISON MAGNÉTIQUE EN 1959

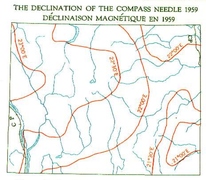

The declination of the compass needle is decreasing 4 minutes annually.
La déclinaison magnétique décroît de 4 minutes annuellement

Produced and Printed by the SURVEYS AND MAPPING BRANCH, DEPARTMENT OF MINES AND TECHNICAL SURVEYS, 1960 from air photographs taken in 1947 and 1956.

Copies may be obtained from the Map Distribution Office, Department of Mines and Technical Surveys, Ottawa.

| Road | Route | more than 2 lanes / plus de 2 voies | 2 lanes / 2 voies | less than 2 lanes / moins de 2 voies |
|---|---|---|---|---|
| hard surface, all weather | pavée, toute saison | | | |
| loose surface, all weather | de gravier, toute saison | 2 lanes or more / 2 voies ou plus | less than 2 lanes / moins de 2 voies | dry weather / période sèche |

wagon, cart track ... chemin de terre ... trail or portage ... sentier ou portage

Railway, normal gauge ... Chemin de fer, écartement normal ... station / gare ... multiple track / voies multiples ... flagmo / arrêt ... single track / voie unique ... (abandoned) / (abandonné)

Depression contours ... Courbes de cuvette

Spot elevation, in feet ... Repère de nivellement en pieds ... .2550.

Power transmission line ... Ligne de transport d'énergie

# KANANASKIS LAKES

## BRITISH COLUMBIA - ALBERTA

Scale 1:250,000 Échelle

Miles 5 0 5 10 15 20 Milles

Kilomètres 5 0 5 10 15 20 25 30 Kilomètres

Transverse Mercator Projection
North American Datum 1927
Contour Interval 500 feet
Elevations in feet above Mean Sea Level

Projection Transverse de Mercator
Réseau géodésique nord-américain unifié 1927
Équidistance des courbes: 500 pieds
Élévations en pieds au-dessus du niveau moyen de la mer

Établie et imprimée par la DIRECTION DES LEVÉS ET DE LA CARTOGRAPHIE, MINISTÈRE DES MINES ET DES RELEVÉS TECHNIQUES, en 1960, d'après les photographies aériennes prises en 1947 et 1956.

Ces cartes sont en vente au Bureau de distribution des cartes, ministère des Mines et des Relevés techniques, Ottawa.

| | | | |
|---|---|---|---|
| Town ... Ville | | Stream intermittent or dry ... Cours d'eau intermittent ou à sec | |
| Village or Settlement ... Village ou hameau | | Intermittent lake ... Lac Intermittent | |
| Post office ... Bureau de poste | | Rapids; falls ... Rapides; chutes | |
| Church ... Église | | Marsh or swamp ... Marais ou marécage | |
| School ... École | | Lighthouse ... Phare | |
| Boundary monument ... Borne frontière | | Airport ... Aéroport | |
| Horizontal control point ... Point géodésique | | Seaplane base ... Base d'hydravions | |

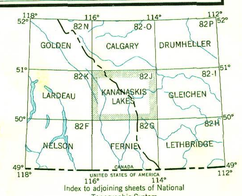


Index to adjoining sheets of National Topographic System
Tableau d'assemblage du Système de Référence Cartographique National

| GRID ZONE DESIGNATION | 100,000 M. SQUARE IDENTIFICATION | | |
|---|---|---|---|
| 11U | 560 | NG PS / NF P² | PG QG / PF QF |
| | | 60 | 70 |

TO GIVE A REFERENCE TO NEAREST 1000 METRES

EXAMPLE: DAM

SQUARE: Read letters of 100,000 m. square PG

EASTING: Read number on grid line immediately to left of point 3. Estimate tenths of a square from this line eastward to point. 3

NORTHING: Read number on grid line immediately below point 33. Estimate tenths of a square from this line northward to point. 0 8

MILITARY GRID REFERENCE (to nearest 1,000 metres) PG3308

If reporting beyond 18° in any direction prefix Grid Zone Designation as: 11UPG3308

TEN THOUSAND METRE
UNIVERSAL TRANSVERSE MERCATOR GRID
ZONE 11

inches 0 1 2
0 1 2 3 4 5 centimetres

This reference scale bar has been added to the original image. It will scale at the same rate as the image, therefore it can be used as a reference for the original size.

681120

KANANASKIS LAKES
82J
EDITION 1