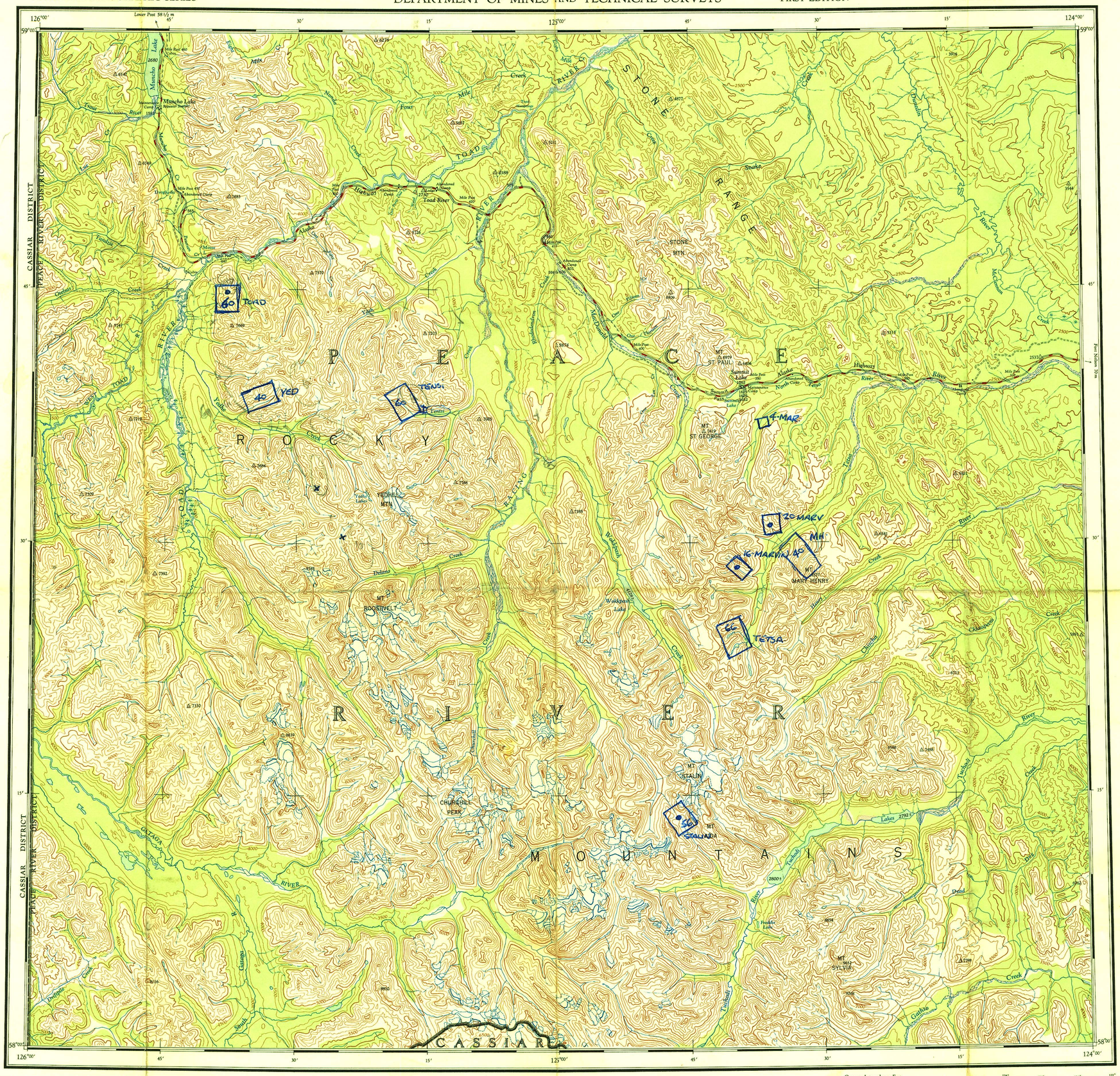

THE DECLINATION OF THE COMPASS NEEDLE, 1954

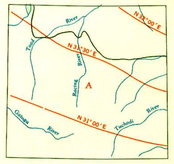

The declination of the compass needle at any place along a red line is the declination given on that red line. At other places the declination is between these given on the neighbouring red lines; thus at the place marked A, the declination is between N. 19° E. and N. 21° 30′ E. The easterly declinations of the compass needle are decreasing 5 minutes annually.

Surveyed, compiled, drawn and printed by the ARMY SURVEY ESTABLISHMENT R.C.E., 1949-54
Aerial photography by the R.C.A.F. 1948

Universal Transverse Mercator Projection.

TUCHODI LAKES

BRITISH COLUMBIA

Scale 1: 250,000
1 Inch to 4 Miles Approximately

Miles 5 0 5 10 15 20 Miles
Kilometres 5 0 5 10 15 20 25 30 Kilometres

Copies may be obtained from
The Map Distribution Office,
Dept. of Mines and Technical Surveys,
Ottawa, at 25 cents each.

Contour Interval 500 Feet
All Elevations in Feet above Mean Sea Level.

North American Datum 1927
Preliminary 1951

REFERENCE

Road, Hard Surface, All Weather	More than 2 Lanes / Route No. / 2 Lanes	
" Loose Surface, All Weather	2 Lanes Wide or More	
" " " Less than 2 Lanes	All Weather	Dry Weather
Cart Track, Trail	Cart Track	Trail
Railway, Multiple Track		
" Single Track		
Boundary, International		
" Province or State		Member
" County or District		
" Reservations, Indian, Military, etc.		

REFERENCE

Horizontal Control Point	Spot Elevation, in feet .124
Contours, Elevation 5500 6000	Forest, unclassified
" Depression 5500 4500	Swamp or Marsh
" Approximate	
Glacier or Snowfield	W. L. 125
Stream, Intermittent	Ferry
Dam	Mud
Falls	Lighthouse
Airfield, on Land	Sand
	Water — Landing Ground — Anchorage
Power Transmission Line	

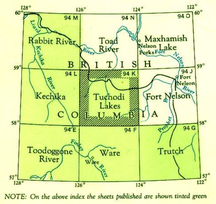

NOTE: On the above index the sheets published are shown tinted green



This reference scale bar has been added to the original image. It will scale at the same rate as the image, therefore it can be used as a reference for the original size.

681115

DOMINION MAP LIMITED
626 HOWE STREET MU. 4-4341
VANCOUVER 1, B.C.

TUCHODI LAKES
SHEET 94 K
FIRST EDITION