




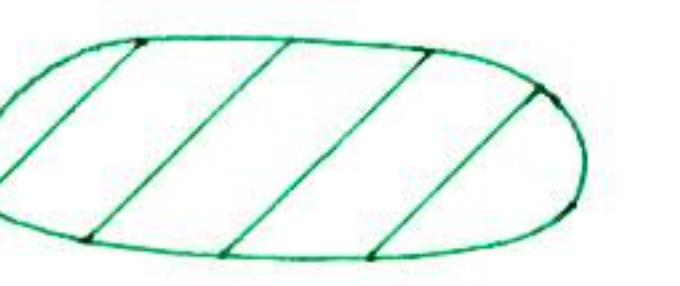
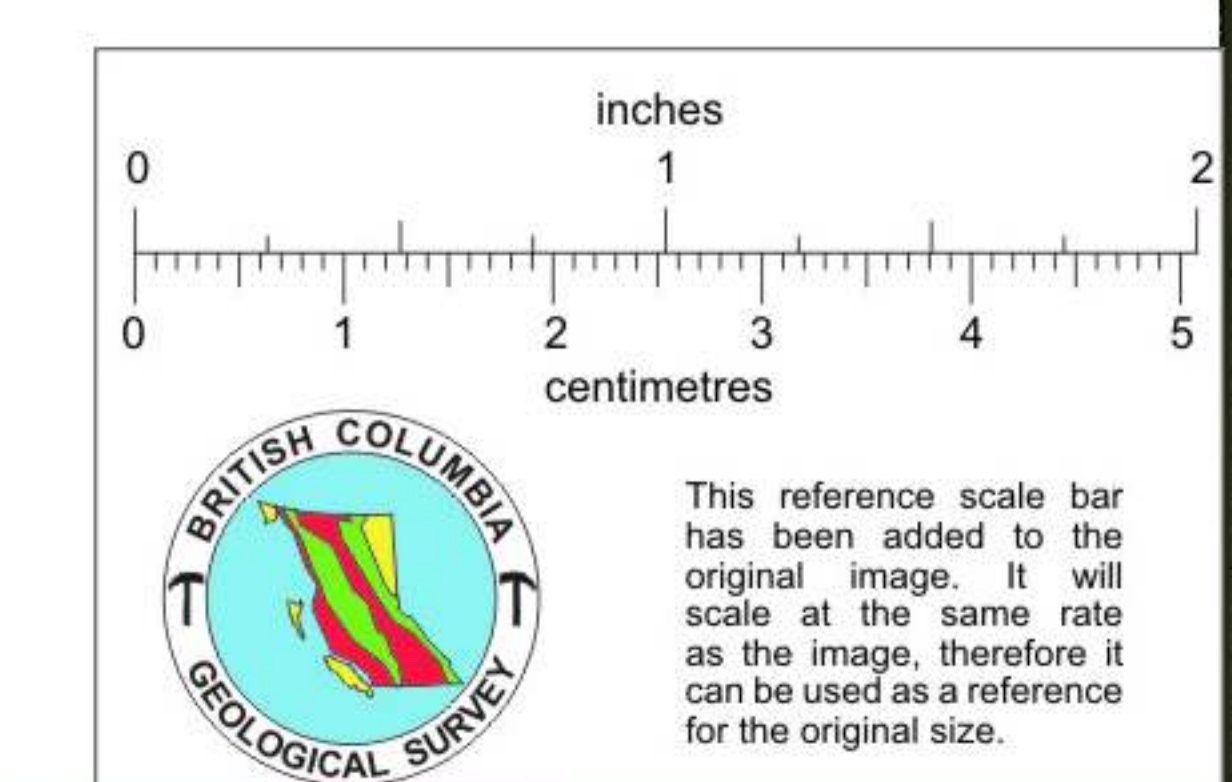



VIC PROPERTY BOUNDARY

- LEGEND:
-  MINERALIZED SHEAR ZONE
 -  FLOAT SAMPLE
 -  GOLD GEOCHEMICAL ANOMALIES (MORE THAN 50 ppb Au IN SOILS)
 -  GEOCHEMICAL TRENDS
 -  RHYOLITE DYKES
 -  AREAS ACCESSIBLE ONLY TO EXPERIENCED CLIMBERS



KINGSDALE RESOURCES LTD.	
VIC PROPERTY	
PRELIMINARY PLAN: GOLD OCCURRENCES AND GOLD GEOCHEMICAL ANOMALIES	
 SCALE 1:10,000	
DATE: FEBRUARY, 1988	FIGURE No.
BY: C.LALONDE	
681063 Prepared by: RWR MINERAL GRAPHICS LTD.	