

SOUTH

NORTH

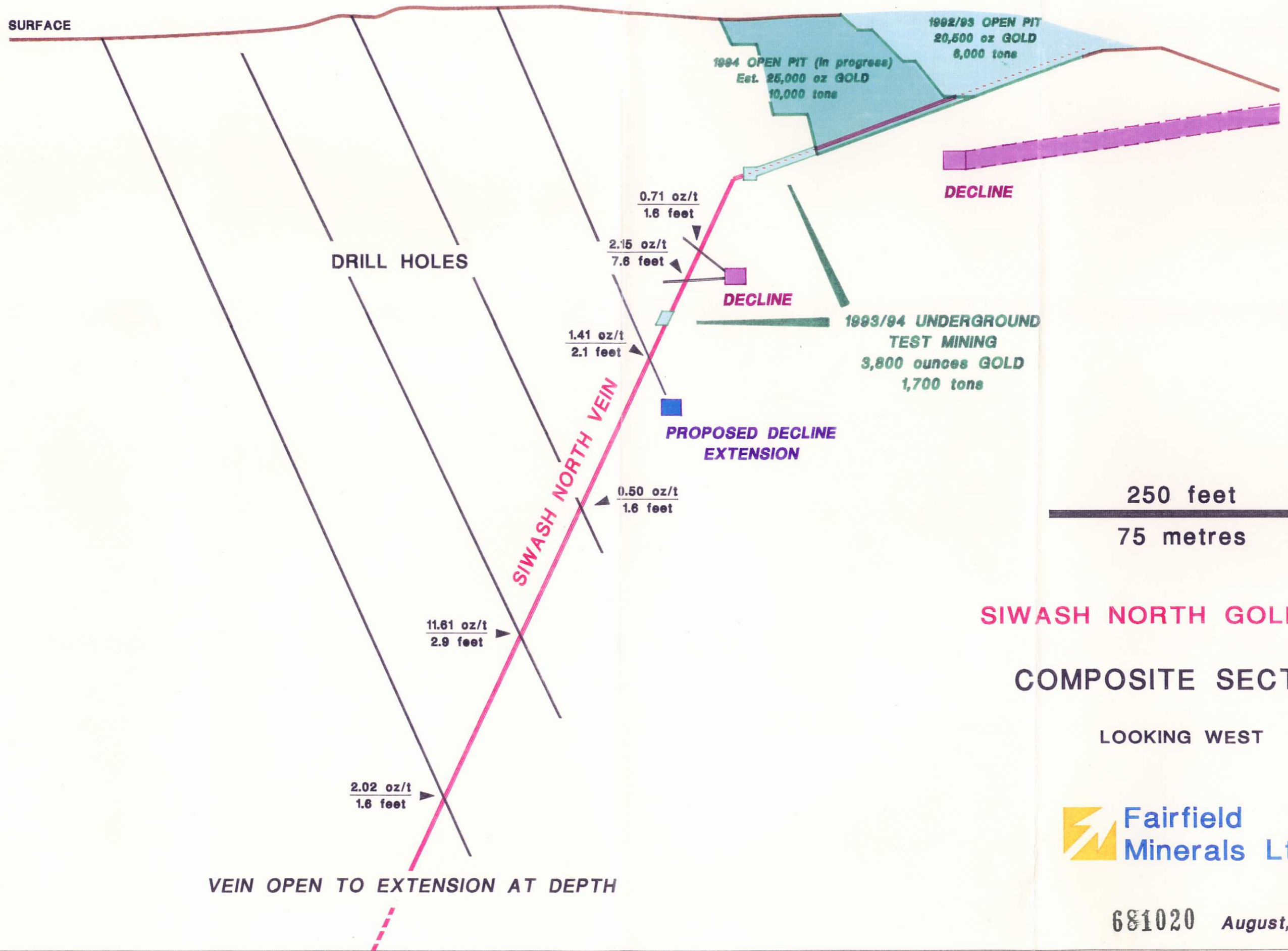
SURFACE

5400 feet

5000 feet

4600 feet

elevation



DRILL HOLES

SIWASH NORTH VEIN

DECLINE

DECLINE

PROPOSED DECLINE EXTENSION

1993/94 UNDERGROUND TEST MINING
3,800 ounces GOLD
1,700 tons

1994 OPEN PIT (in progress)
Est. 25,000 oz GOLD
10,000 tons

1992/93 OPEN PIT
20,500 oz GOLD
8,000 tons

250 feet

75 metres

SIWASH NORTH GOLD MINE

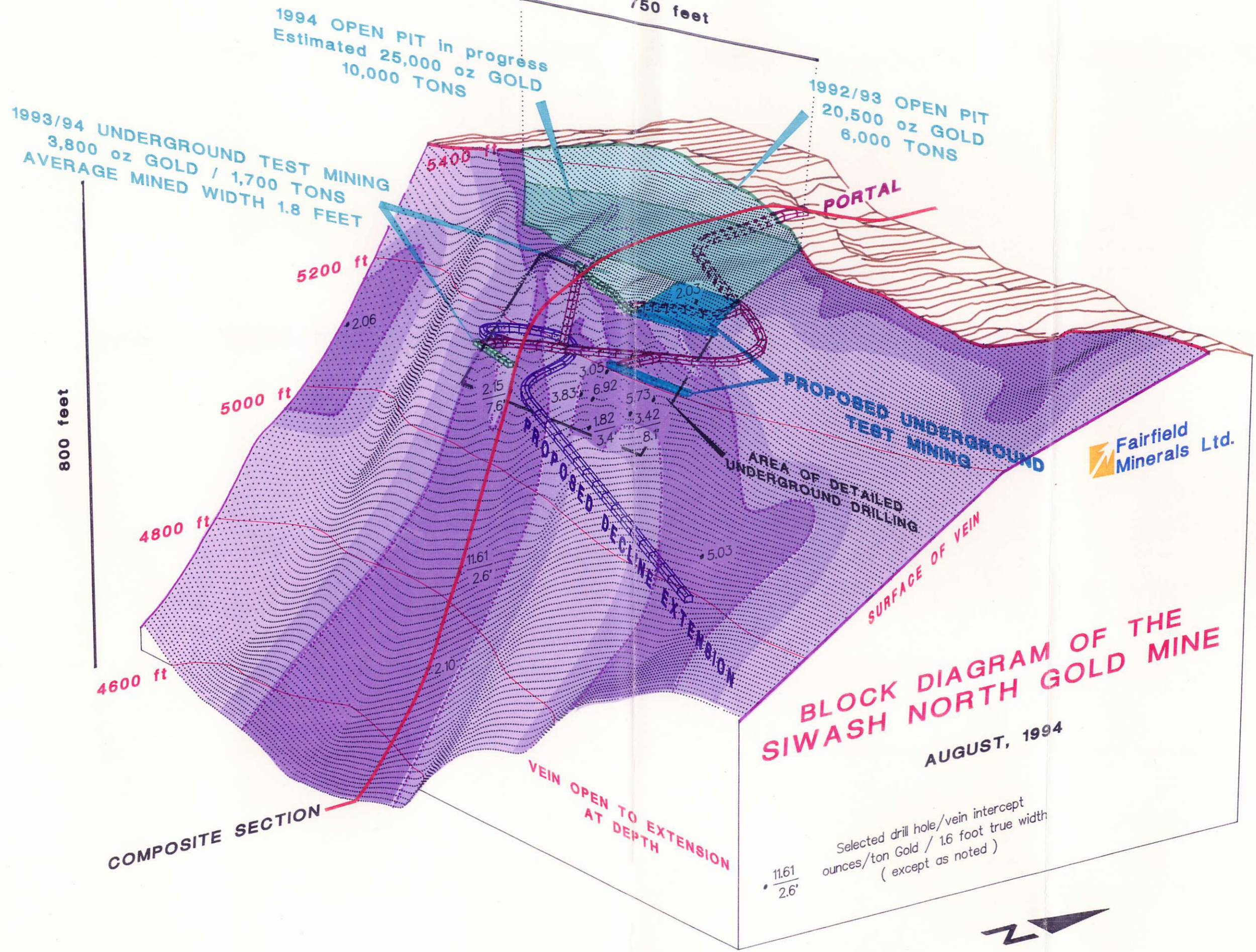
COMPOSITE SECTION

LOOKING WEST



681020 August, 1994

92H



3,000 feet

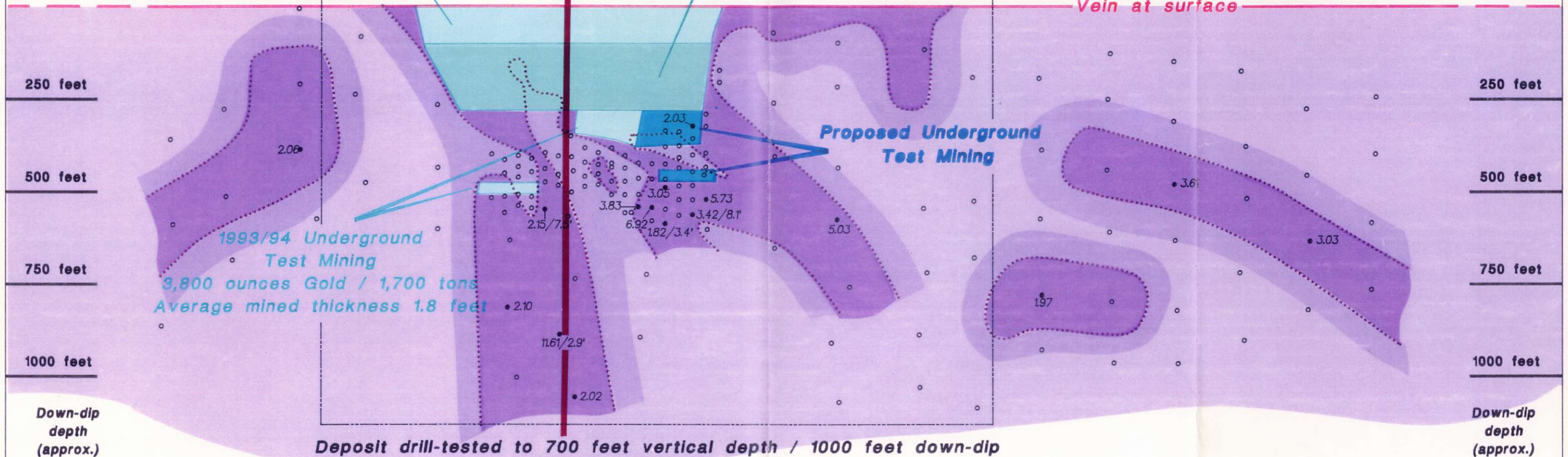
Area illustrated by Block Diagram

1992/93 Open Pit
20,500 ounces Gold
6,000 tons

1994 Open Pit in progress
Estimated 25,000 ounces Gold
10,000 tons

Composite
Section

Vein at surface



1993/94 Underground
Test Mining
3,800 ounces Gold / 1,700 tons
Average mined thickness 1.8 feet

Proposed Underground
Test Mining

Deposit drill-tested to 700 feet vertical depth / 1000 feet down-dip
Remains open to extension
All drill holes intersected the quartz vein system

Down-dip
depth
(approx.)

Down-dip
depth
(approx.)

SIWASH NORTH GOLD MINE
SCHEMATIC ORE SHOOT DIAGRAM

300 feet
100 metres
August, 1994

