
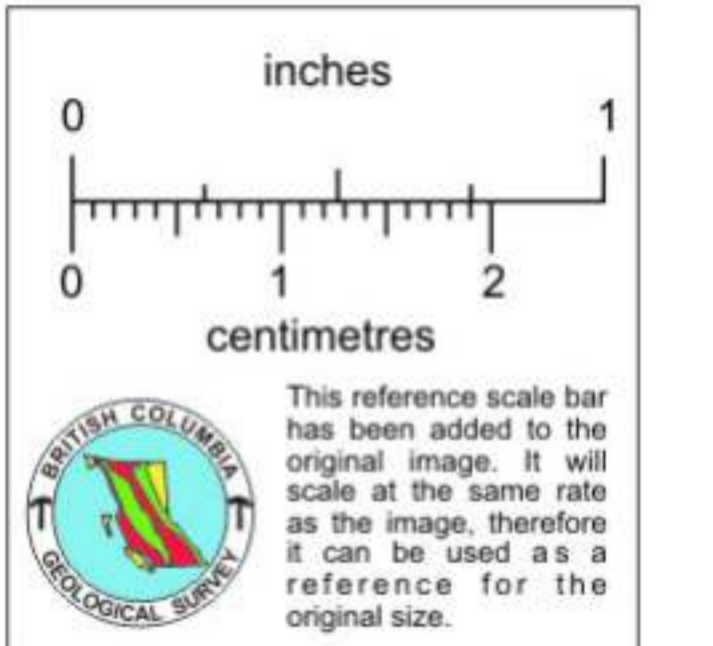


From Edge of Map  
To Lower Post, B.C. 58.5 Miles  
To Watson Lake, Yukon 72.5 Miles



From Edge of Map  
To Fort Nelson, B.C. 70 Miles

Distance from Summit Lake  
to Fort Nelson (Mile 300)  
is 92 Miles



**LEGEND**

SCALE 1:250,000



MT.  
MARY HENRY

- Alaska Highway
- Existing Road, To Be Repaired
- Access 4x4 and Cat Tracks & Trails To Be Upgraded To Access Roads

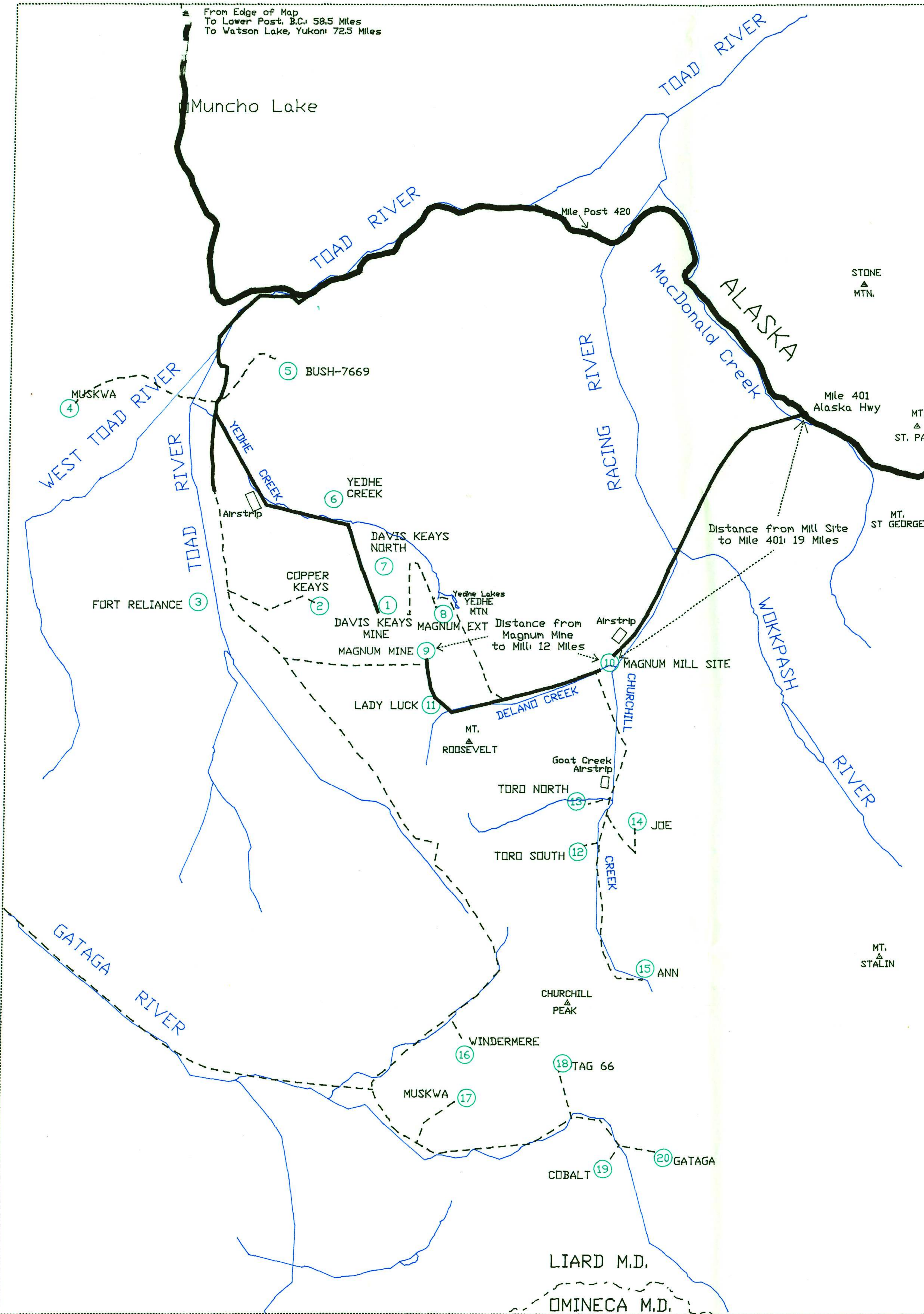
**CARIBOO HIDE MINING COMPANY  
PROPERTY LOCATION  
AND ACCESS ROAD NETWORK**

**RACING RIVER COPPER PROJECTS  
LIARD M.D., BRITISH COLUMBIA, CANADA**

PROPERTY	LOCAL NAME	REGISTRY
1.	Davis Keays Mine	D.K.
2.	Copper Keays	C.E.
3.	Fort Reliance	F.R.
4.	Muskwa North West	M.N.W.
5.	Bush-7669	Andy.
6.	Yedhe Creek	Y.C.
7.	Davis Keays North	D.K.N.
8.	Magnum Extension	M.E.
9.	Magnum Mine	M.M.
10.	Magnum Mill Site	M.M.S.
11.	Lady Luck	L.L.
12.	Toro North	Toro.N.
13.	Toro South	Toro.S.
14.	Joe	Joe.
15.	Ann	Ann.
16.	Windermere	Wind.
17.	Muskwa	Musk.
18.	Tag,66	66.
19.	Cobalt	Co.
20.	Gataga	Gat.

Date: 9-26-89

Produced By: RPM Mapping and Computer Services Ltd.



LIARD M.D.

OMINECA M.D.