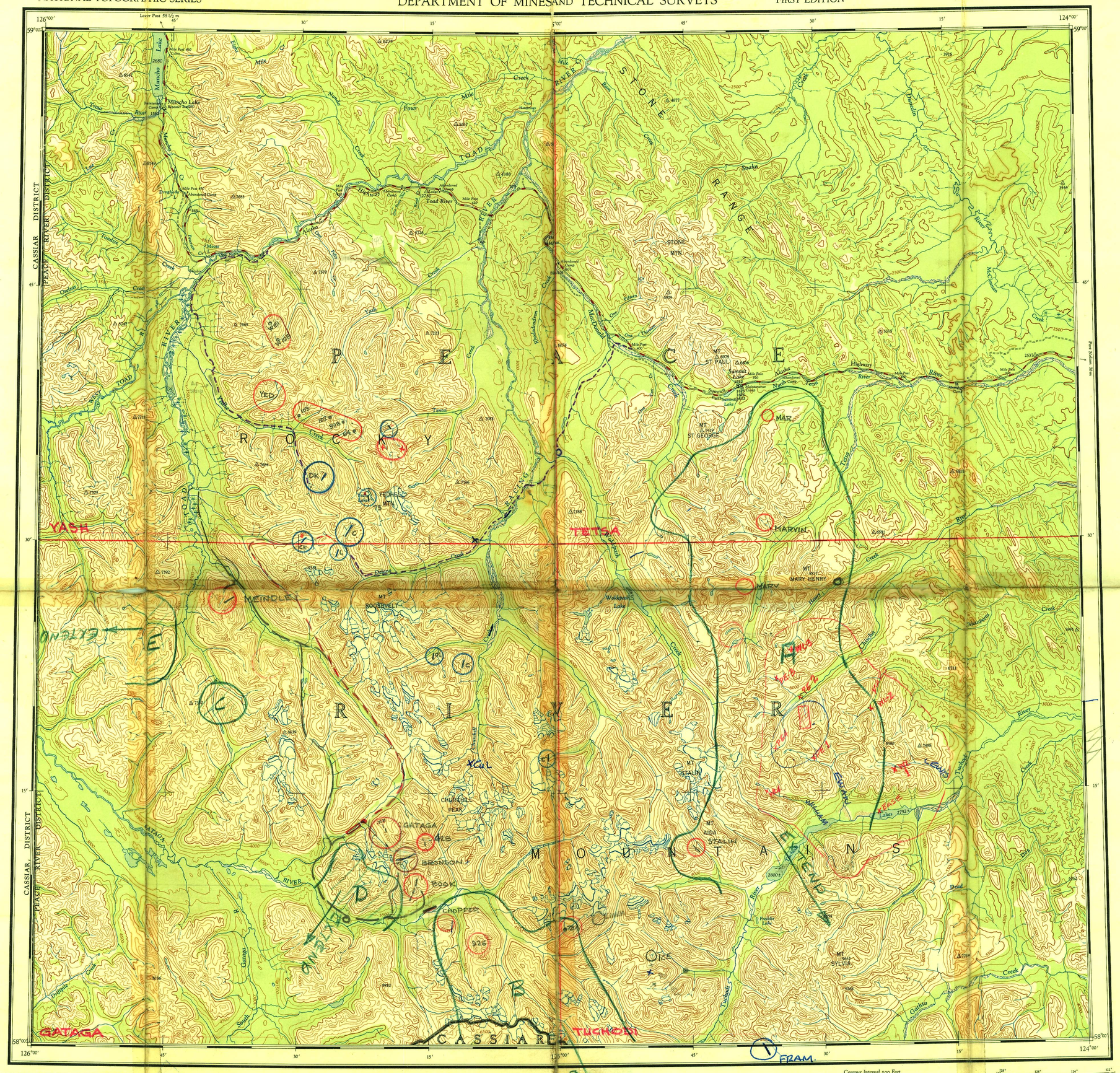

THE DECLINATION OF THE COMPASS NEEDLE, 1954

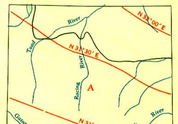

The declination of the compass needle at any place along a red line is the declination given on that red line. At other places the declination is between those given on the neighbouring red lines; thus at the place marked A, the declination is between N. 15° E. and N. 16° 30′ E. The easterly declinations of the compass needle are decreasing 5 minutes annually.

Surveyed, compiled, drawn and printed by the ARMY SURVEY ESTABLISHMENT R.C.E., 1949-54
Aerial photography by the R.C.A.F. 1948

Universal Transverse Mercator Projection.

TUCHODI LAKES

BRITISH COLUMBIA

Scale 1 : 250,000
1 Inch to 4 Miles Approximately

Miles 5 0 5 10 15 20 Miles
Kilometres 5 0 5 10 15 20 25 30 Kilometres

Contour Interval 500 Feet
All Elevations in Feet above Mean Sea Level.

North American Datum 1927
Preliminary 1951

REFERENCE

Road, Hard Surface, All Weather	More than 2 Lanes / Route No. / 2 Lanes
,, Loose Surface, All Weather	2 Lanes Wide or More
,, ,, Less than 2 Lanes	All Weather / Dry Weather
Cart Track, Trail	Cart Track / Trail
Railway, Multiple Track	
,, Single Track	
Boundary, International	
,, Province or State	Marine
,, County or District	
,, Reservations, Indian, Military, etc.	

REFERENCE

Horizontal Control Point	Spot Elevation, in feet 124
Contours, Elevation 5500 6000	Forest, unclassified
,, Depression 4500 4700	Swamp or Marsh
,, Approximate	
Glacier or Snowfield	
Stream, Intermittent	W. L. 125
Dam	Ferry
Falls	Lighthouse
Airfield, on Land	Water
Power Transmission Line	Landing Ground, Anchorage

Mud
Sand

Copies may be obtained from
The Map Distribution Office,
Dept. of Mines and Technical Surveys,
Ottawa, at 25 cents each.

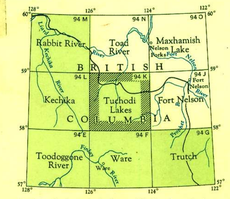

NOTE: *On the above index the sheets published are shown tinted green*

WINDERMERE EXPLORATION, LTD. (N.P.L.)
1418 - 355 BURRARD STREET,
VANCOUVER 1, B. C.

WINDERMERE EXPLORATION, LTD. (N.P.L.)
1418 - 355 BURRARD STREET
VANCOUVER 1, B. C.

PDOP
INTENSIVE
EVALUATION
ABANDON.

680857

TUCHODI LAKES
SHEET 94 K
FIRST EDITION

inches 0 1 2
0 1 2 3 4 5 centimetres

BRITISH COLUMBIA GEOLOGICAL SURVEY

This reference scale bar has been added to the original image. It will scale at the same rate as the image, therefore it can be used as a reference for the original size.