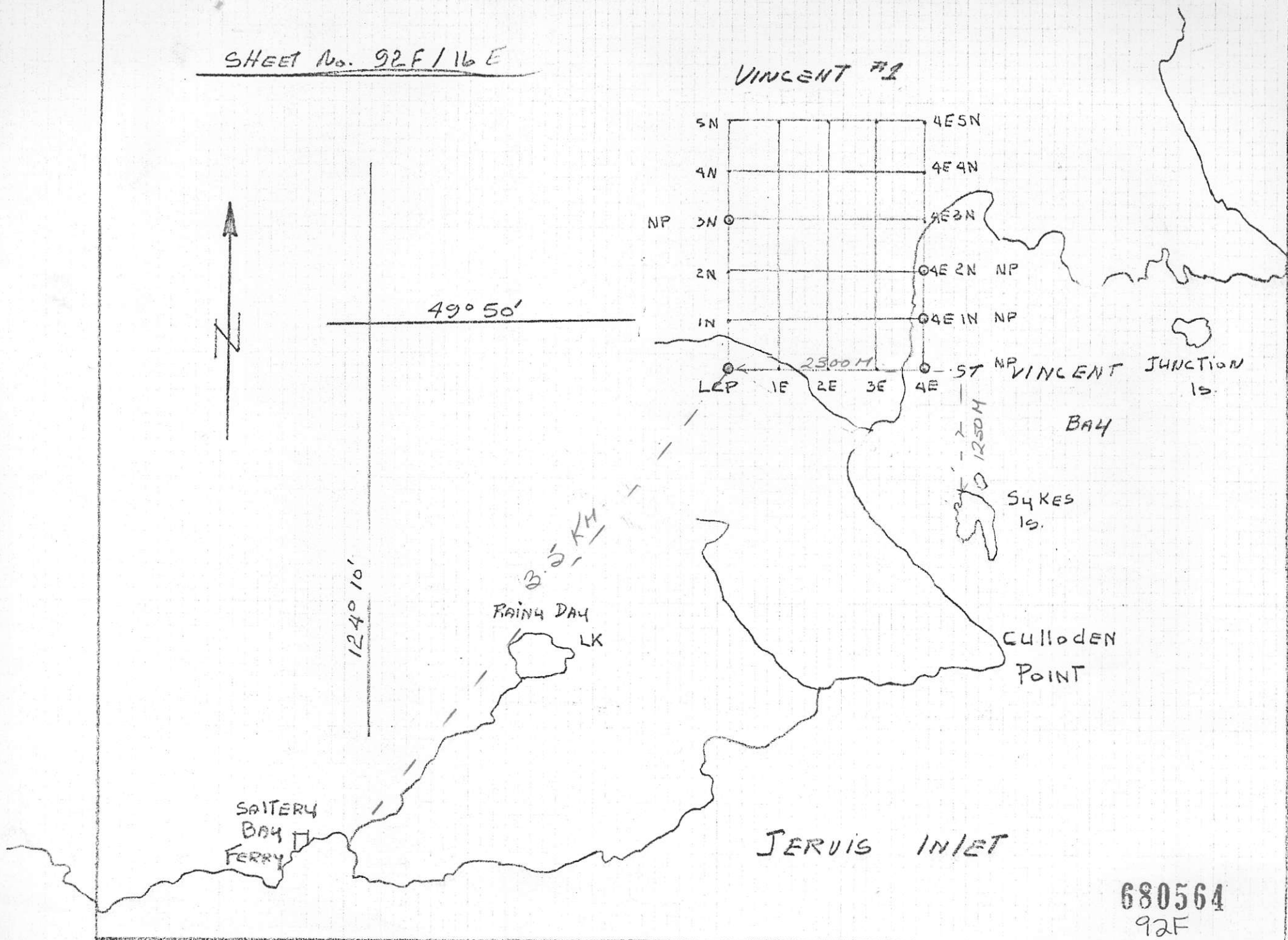



SHEET No. 92F/16E

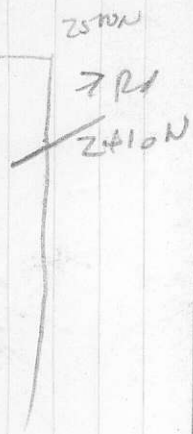
VINCENT #1



680564  
92F

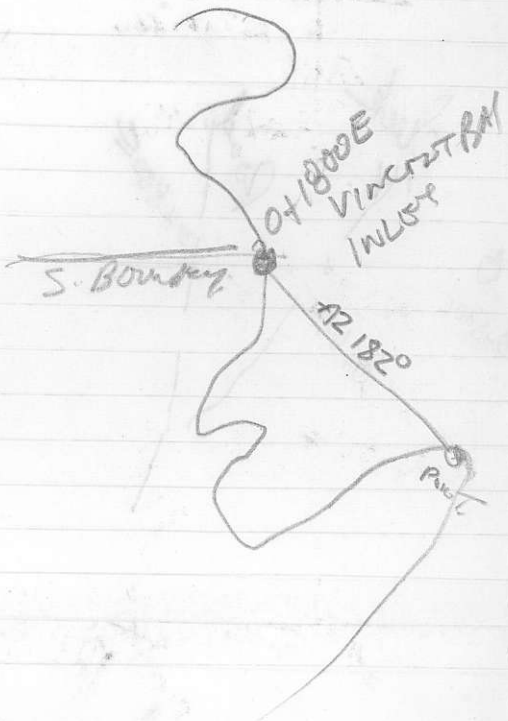


Two  
diff  
star



March 9/79





Dull Road

6  
Slender  
Dull Road

7/8 mi

A  
P.LIN

St Vincent Pass  
2 1/2

5N+2E

M ENT.  $310^{\circ}N2$

$338^{\circ}N2$

$82^{\circ}AL$

1200E

50+1300E

1930 AM

WEST

Jimmy

March 10/79

Snow starts 750 feet

new step base  
11111 0+850E  
1620 EL



0+775 Top



POST IN

1305 EL.

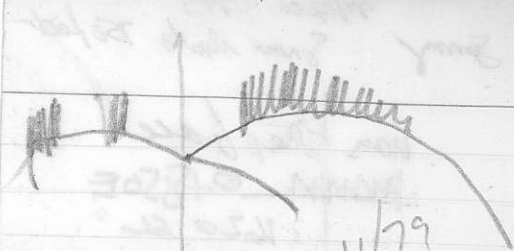
Slope  
↑

0+350W \* The Mill

A LINE

149

0+1100 Rd



Mar 11/79

AZ 3100  
Roads



CAU

MARCH 9/79

TAG No. 37045

CLAIM NAME	VINCENT #1
LOCATOR	LTD
FMC	168842
AGENT	BAFF
FMC	168279
DATE Comm.	MAR. 9, 1979
Time	1100 AM
DATE Comp.	MAR 13, 1979
Time	1030 AM
Number of Claim Units	
N	5
S	—
E	4
W	—

CAU

MARCH 10

STAKE 1N & 2N

2N STOPPED AT STATION

850 AT VERY STEEP

BLUFF

DRIZZLE  
É RAIN

MARCH 11

TRAVERSE TO CORNER  
POST 5N É CUT POSTS  
5N-1E, & 5N-2E TO  
FORKS & STOP AT STATION  
N 1300 E, (1E) 70 mile  
TRAVERSE RETURN

MARCH 12

NOT POSTED

3N  
4E CORNER  
4E-1N 4E-2N

MARCH 12

TRAVERSE TO SN E'  
FINISH LINE TO 4N  
E CUT POST & RETURN  
3 FEET OF SNOW IN  
VALLEY UNABLE TO  
CONTINUE

March 13

Put in corner post  
4E-5N, 4E-4N, 4E-3N  
& finish at Brown  
Cabin

Close claim block  
March 13, @ 10:30 AM

Not Posted

3N, 4E CORNER  
4E-1N, 4E-2N