

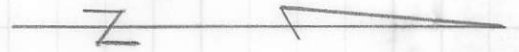
STREAM SEDIMENT
 SAMPLE LOCATIONS,
 VALUES SHOWN IN
 PARTS PER MILLION
 URANIUM.

51° 30'

○ 1966 △ 1976

BACKGROUND, 0-5 ppm

ANOMALOUS, MORE THAN 20 ppm.



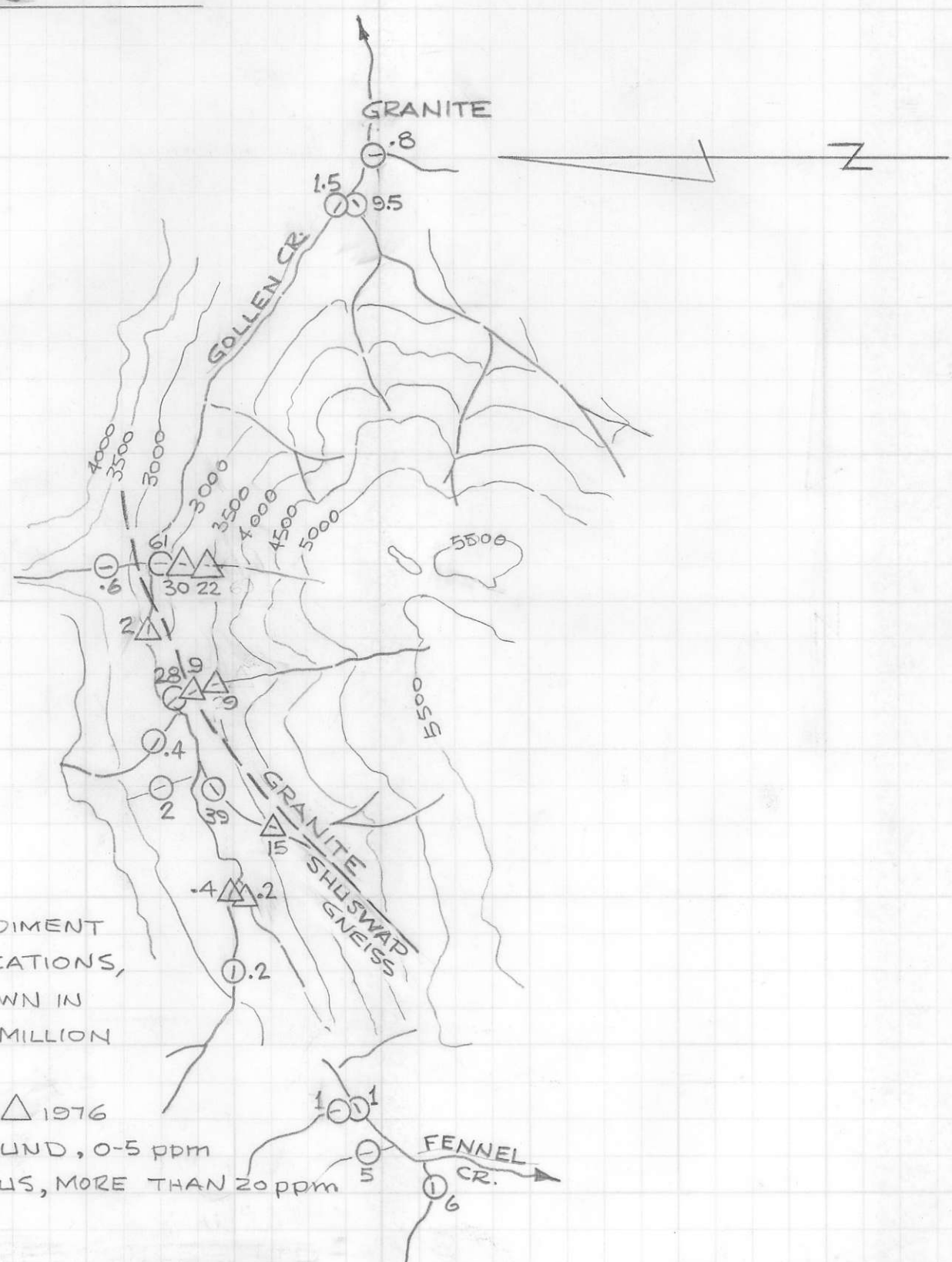
EXATON RESOURCES LTD
 ADAMS PROJECT

1:50,000 SCALE

AUG 1976

119° 15'

51°30'
 119°30'



STREAM SEDIMENT
 SAMPLE LOCATIONS,
 VALUES SHOWN IN
 PARTS PER MILLION
 URANIUM.

○ 1966 △ 1976

BACKGROUND, 0-5 ppm
 ANOMALOUS, MORE THAN 20 ppm

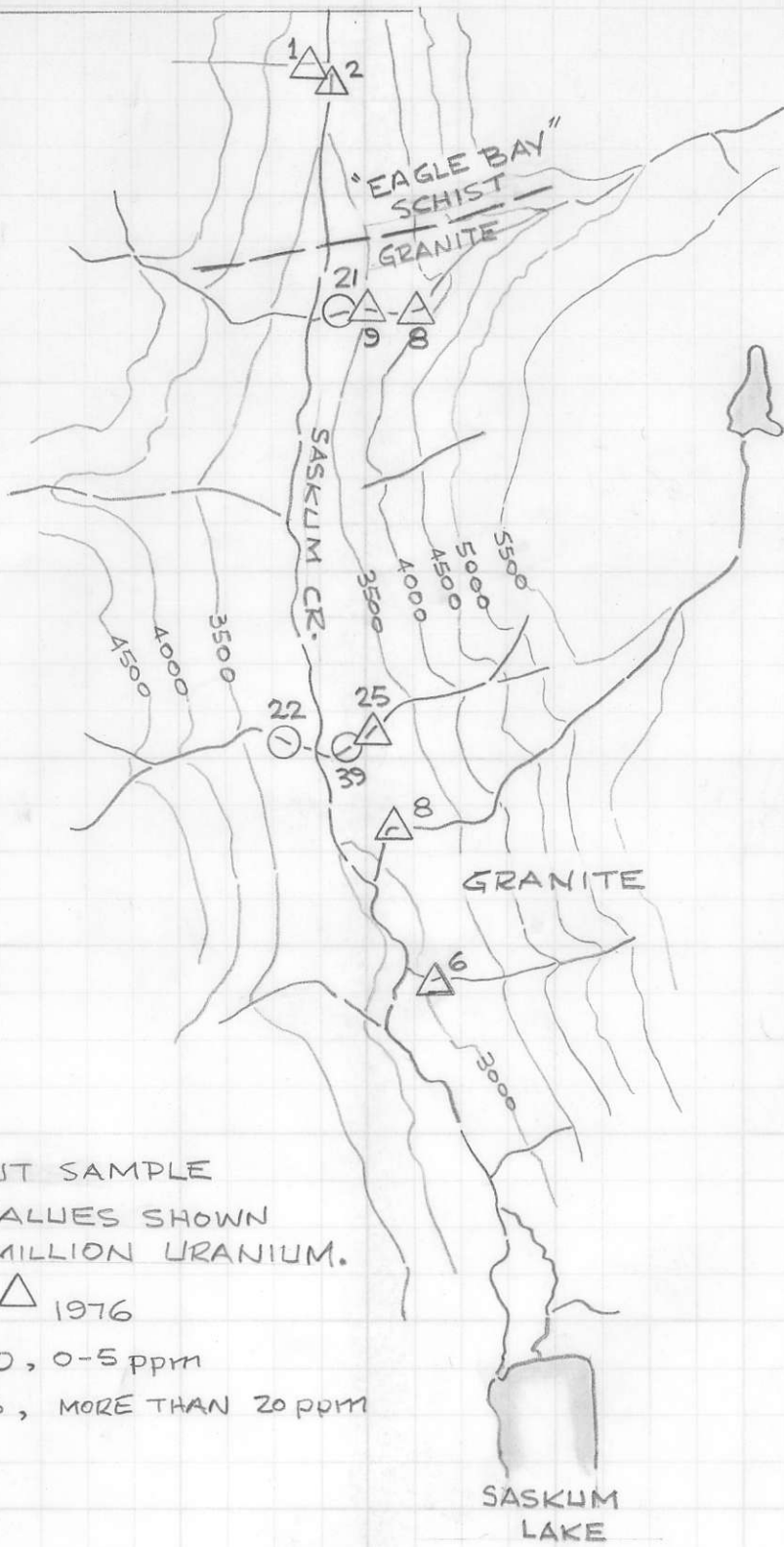
EXATON RESOURCES LTD.
 ADAMS PROJECT

GOLLEN CR.
 ANOMALLY

1:50,000 SCALE AUG. 1976

51°30'

119°45'



STREAM SEDIMENT SAMPLE
LOCATIONS, VALUES SHOWN
IN PARTS PER MILLION URANIUM.

○ 1966 △ 1976

BACKGROUND, 0-5 ppm

ANOMALOUS, MORE THAN 20 ppm

EXATON RESOURCES LTD
ADAMS PROJECT

1:50,000 SCALE - AUG. 1976

SASKUM
ANOMALY