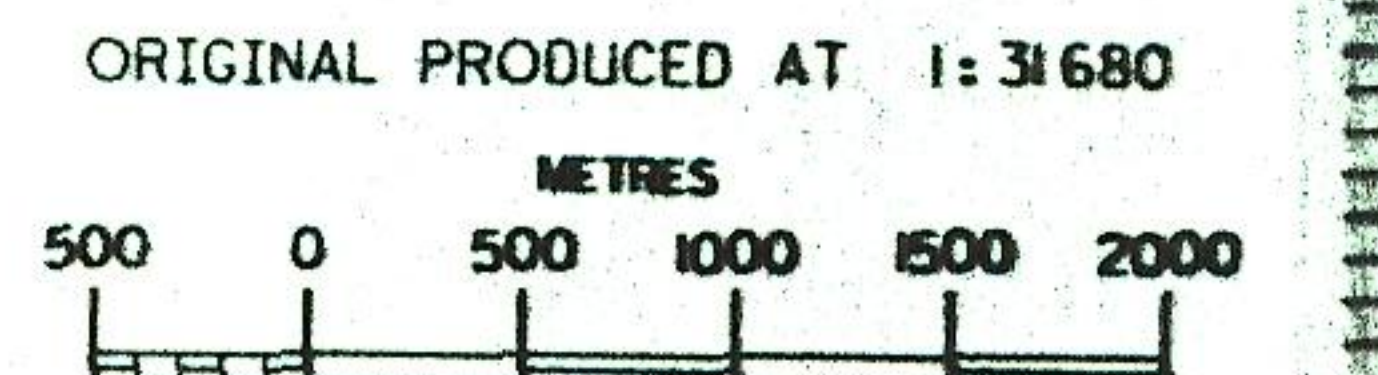




PROVINCE OF  
BRITISH COLUMBIA  
MINISTRY OF  
ENERGY, MINES AND  
PETROLEUM RESOURCES

MINERAL TITLES REFERENCE

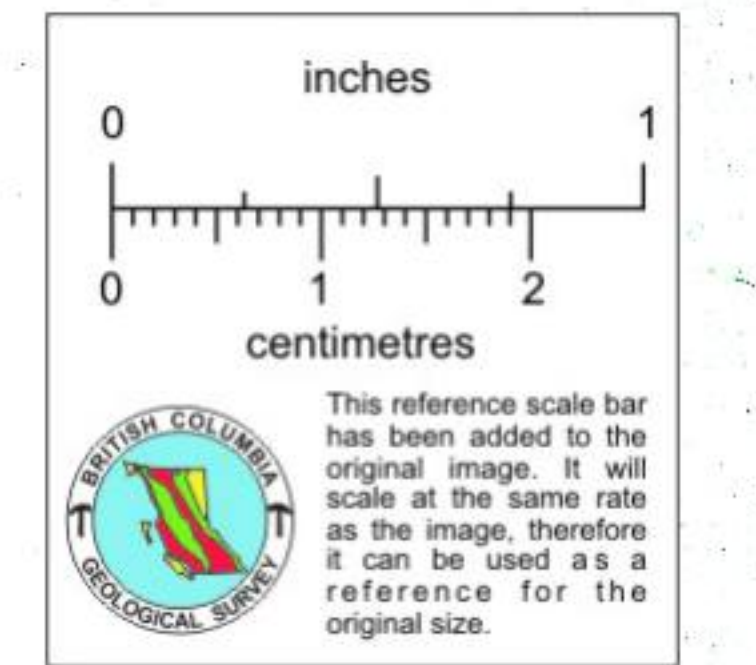
MAP 082L04E  
U.T.M. ZONE II  
LAST MAP UPDATE: 1992 FEB 21



ADMINISTRATIVE AREAS

MINING DIVISIONS:  
NICOLA, VERNON

LAND DISTRICTS:



ALIENATIONS

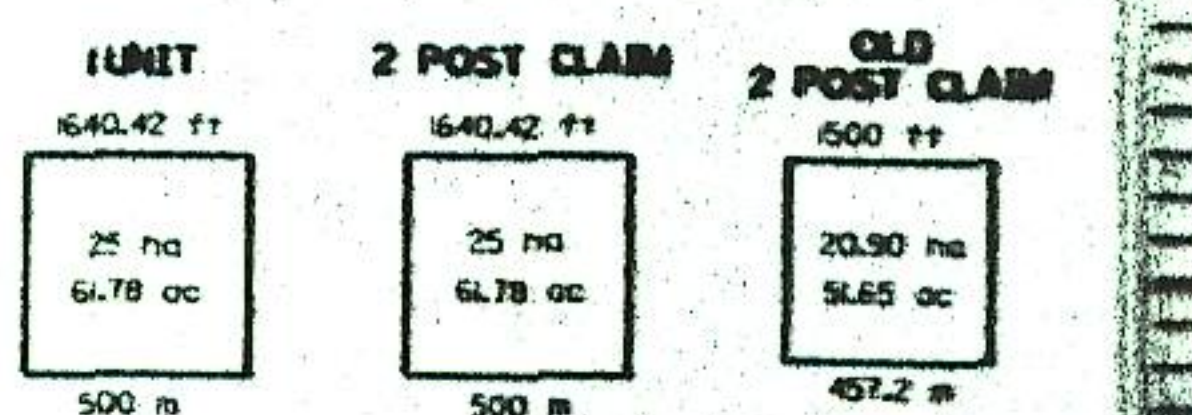
- NO STAKING AREAS
- NO STAKING RESERVES
- PARKS
- ECOLOGICAL RESERVES
- RECREATION AREAS
- INDIAN RESERVES

CONDITIONAL AREAS

- SUBJECT TO CONDITIONS RESERVES
- SECTION 19 RECREATION AREAS
- POST CLAIM AREAS
- AREAS SUBJECT TO URANIUM / THORIUM REGULATIONS

MINERAL TENURE

MINERAL CLAIM	=====
MINERAL LEASE	=====
INDUSTRIAL MINERAL CLAIM	-----
CLAIM NAME	EXAMPLE
TITLE NUMBER	345679
OLD TITLE NUMBER	*3156*
TAG NUMBER	100000
LEGAL POST	⊙
WITNESS POST	⊙
FORFEITED TENURE	C
VERIFIED	✓
SURVEYED	✓
REVERTED C.G. MINERAL CLAIM	REV CG OR RCG
CROWN GRANTED	C G
OPEN FOR STAKING	O.F.S.



THIS MAP IS PREPARED ONLY AS A GUIDE TO THE LOCATION OF MINERAL TENURE AS SHOWN ON THE LOCATOR'S SKETCHES. FOR CURRENT OR MORE SPECIFIC INFORMATION, APPLICATION SHOULD BE MADE TO THE MINING DIVISION CONCERNED.

082L05H	082L05E	082L06H
082L04H	082L04E	082L03H
082L05W	082L03E	082L04W

INDEX TO ADJOINING MAPS

082L04E

680247

