


680204
Multimetal

R.R. 1,
Nakusp B.C.,
Sept 1 /91.

82K-4W



You are invited to view my ZINCBELT/MULTI METAL mineral property near Nakusp B.C. The claims consist of 22 units with more that can be acquired through staking.

The claims flank the east side of a mountain of granodioritic or quartz-monzonitic composition and are underlain by highly metamorphosed sediments of the Shuswap Metamorphic Complex. These meta-sediments dip gently to the NE and include quartz sericite schist and gneiss, marble, black graphitic argillite along with another smaller granodioritic or quartz-monzonitic unit, pegmatites, quartz veins, and a few diorite dykes. The property is bisected in a NW-SE direction by the Columbia R fault.

The geological setting is comparable to the Goldstream deposit near Revelstoke (see map). Many Pb-Zn-Ag deposits of B.C. (eg. Trout Lake, Beaverdell) owe their origin to late Cretaceous to early Tertiary quartz-monzonite intrusions and are controlled by regional faults. (Cdn Journal of Earth Sciences V23 pg 1461, Godwin, Watson et al 1982).

Work in 1989 outlined a geochemical soil anomaly 2 km long and 50 to 350 M wide on the Multi Metal claims with Zn values to 3000 ppm, Ag to 2.3 ppm, Ni to 839 ppm, and Mn to 1%. Subsequent rock sampling and trenching has failed to find any significantly mineralized rock. Highs were to 350 ppm Zn and negligible Ag and Pb. Rock containing 1390ppm Ni and 450 ppm Cu has been found. Some pyritic argillite apart from the main anomaly and on the Zincbelt claim assayed 1830 ppm Zn

This spring grab samples from a showing 5 km NW of my claims assayed 20 on Ag/T. taken from 3 closely spaced quartz veins each about 4' wide Recently a number of companies have been carrying out a zinc reconnaissance program in the area.

Elevation on the claims is about 700 M. Logging roads provide good access and outcrops are plentiful with about 60% of the property covered with L M or less of overburden.

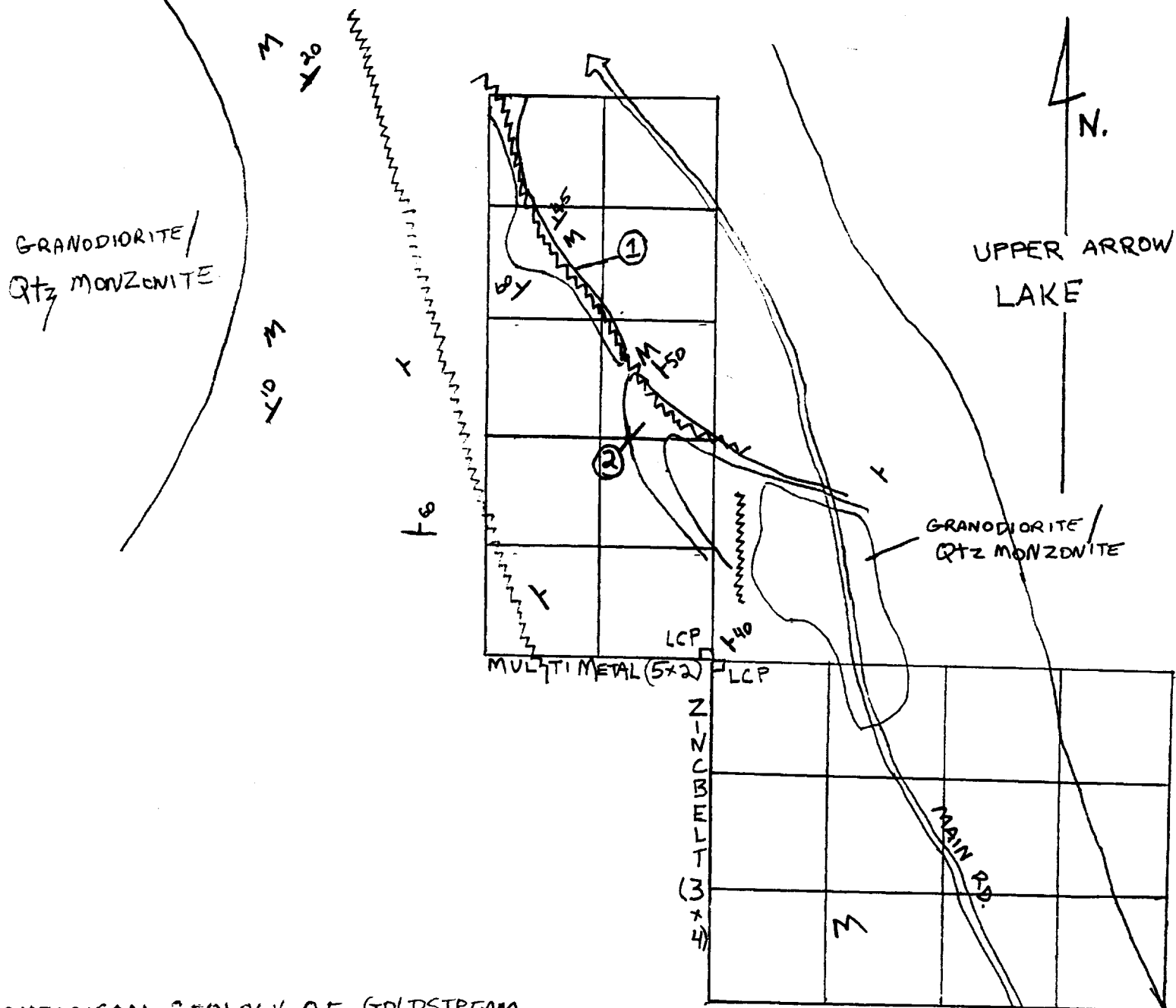
For additional information or to view call (604) 265-3292 evenings. The price is \$5,000 for a 2 year option and shares with a 2% G.S.R., \$2,000,000 maximum. This is subject to negotiation and the claims must be kept in good standing..

Yours truly,



Edward P. Zak

ZINC BELT / MULTI METAL CLAIMS (22 UNITS) NAKUSP
 SLOCAN M.D. B.C. NTS 82K5W + 82K4W.



1:25 000
 1cm = 250M. ARROW DARK FERRY 19

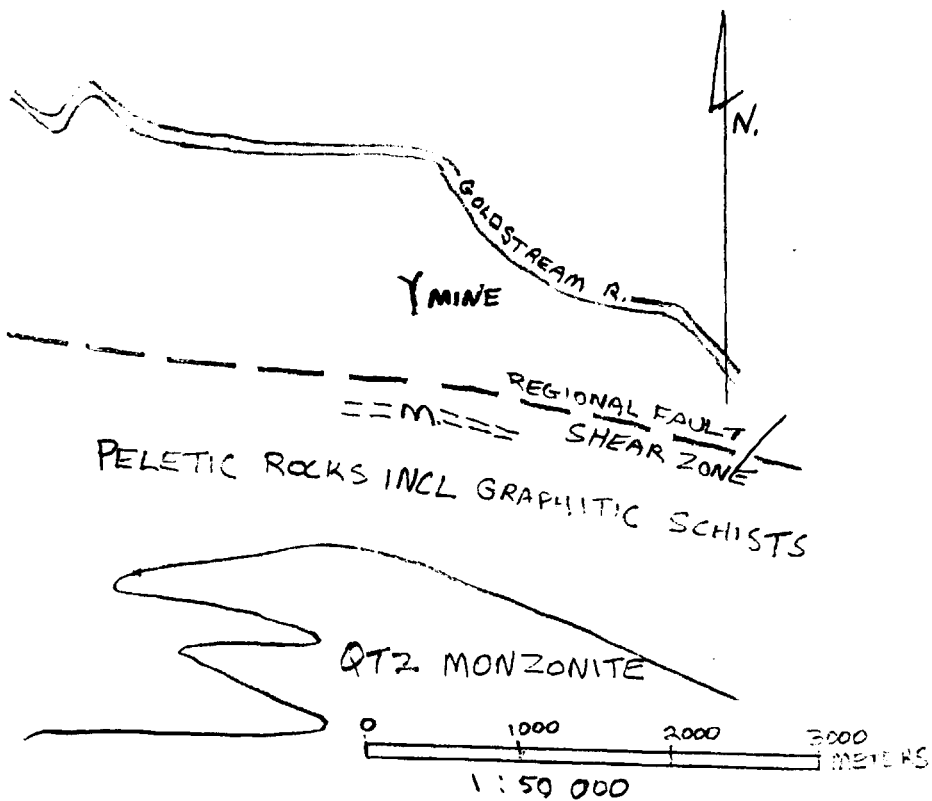
MARBLE OUTCROP 2001
 WIDE. STRIKE N 50
 DIP 45° NE

① ② ANOMALOUS AREAS Zn 300-30
 PPM A.R. 18915

~~~~~ COLUMBIA R. FAULT AT  
 SHEAR ZONES  
 ARGILLITES AND SILTSTONES TO E  
 OF FAULT  
 QUARTZ SERICITE SCHIST / GNIES.  
 MARBLE AMPHIBOLITE TO W.  
 M = MARBLE.

Mn AT THE GOLDSTREAM DEPOS  
 OCCURS IN A Mn-RICH  
 CHERT HORIZON. SOIL AND  
 SEDIMENT SAMPLING ON THE  
 MULTI METAL CLAIM YIELDS  
 ANOMALOUS Mn VALUES  
 INDICATING SIMILARITIES IN  
 THE MINERALIZATION PROCESS

COMPARISON GEOLOGY OF GOLDSTREAM  
 MINE NEAR REVELSTOKE B.C.



FROM GEOLOGY OF THE GOLDSTREAM R.  
 DOWNIE CREEK AREA S.E. B.C.  
 PRELIMINARY MAP 25 R.L. BROWN,  
 T. HÖY, L. LANE,