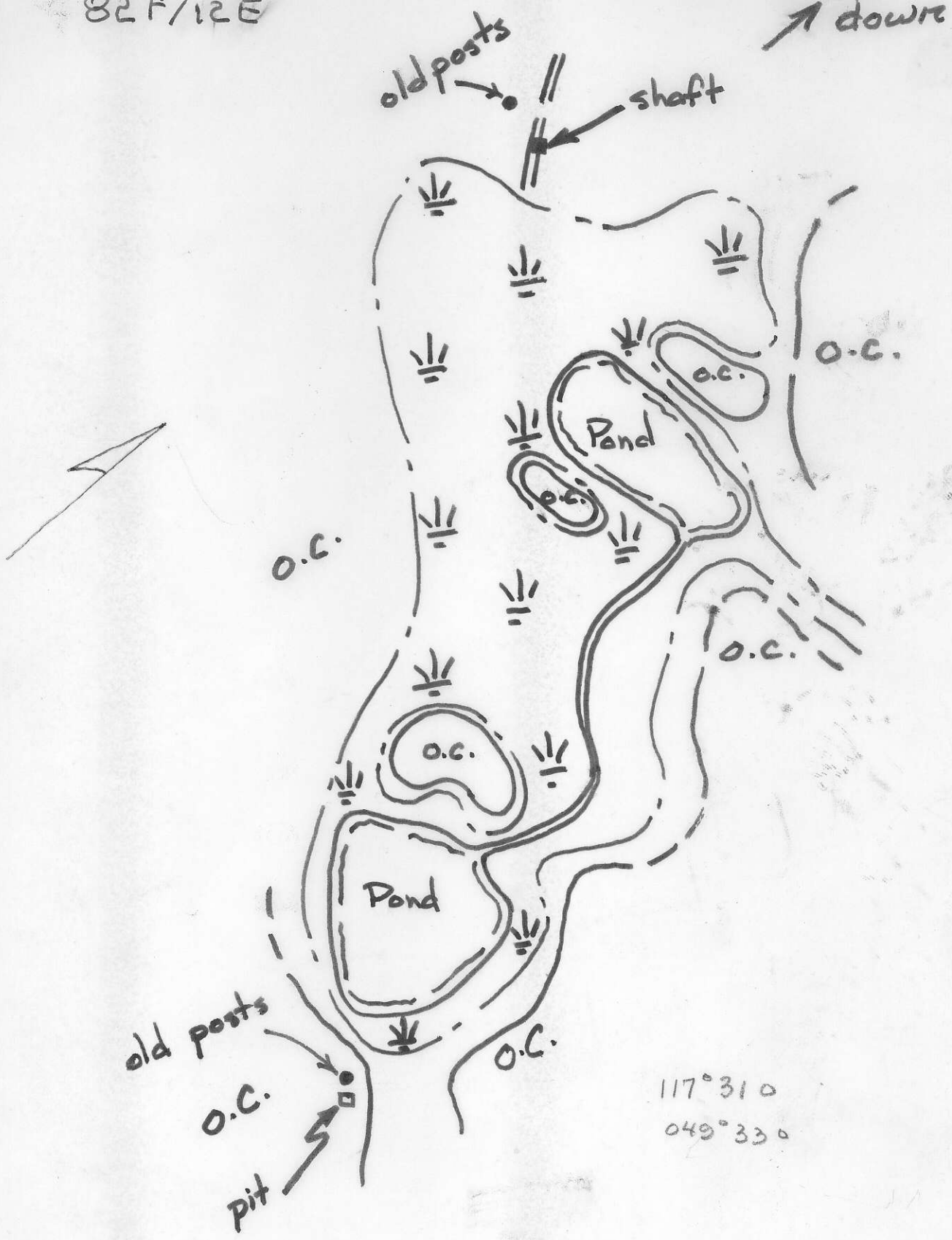


WINLAW COPPER (GRANGER)

680178

82 F / 12 E


steep
↑ down



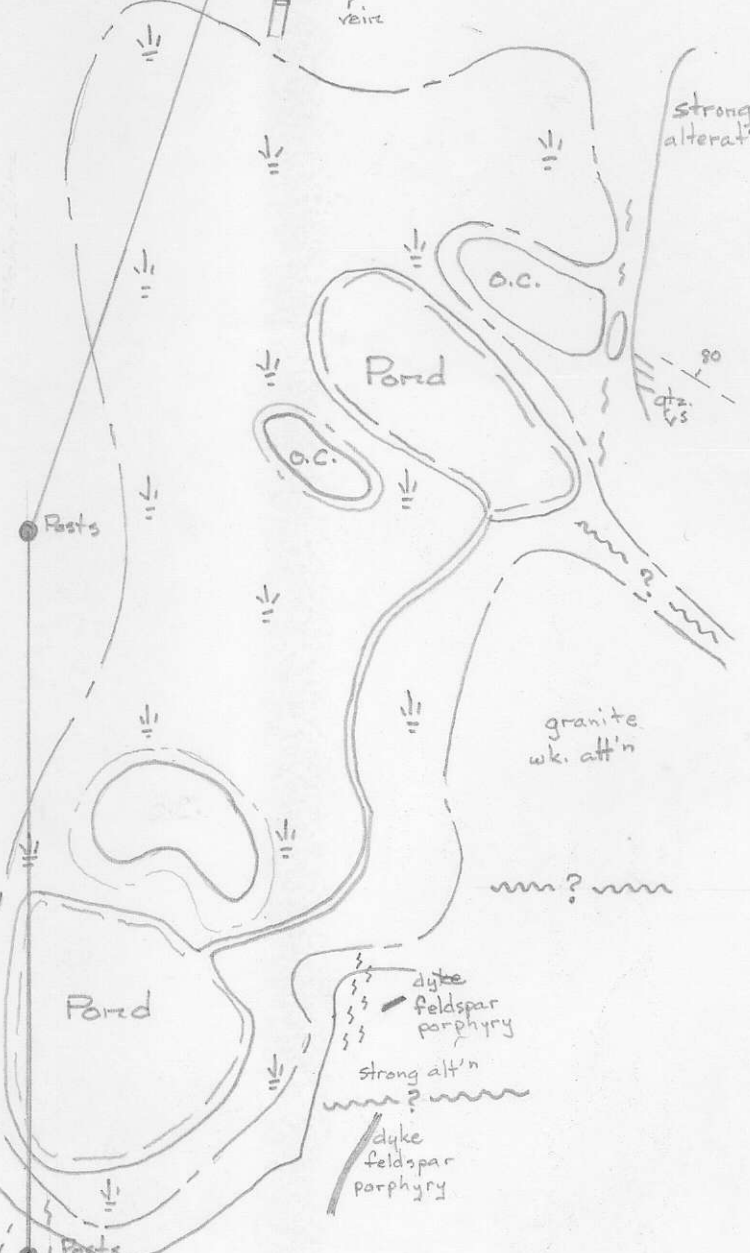

117° 31 0
049° 33 0

doubtful
11
00

General epidote alteration
of porphyritic granite



strong alteration



decreasing
epidote
rock becomes
whiter.

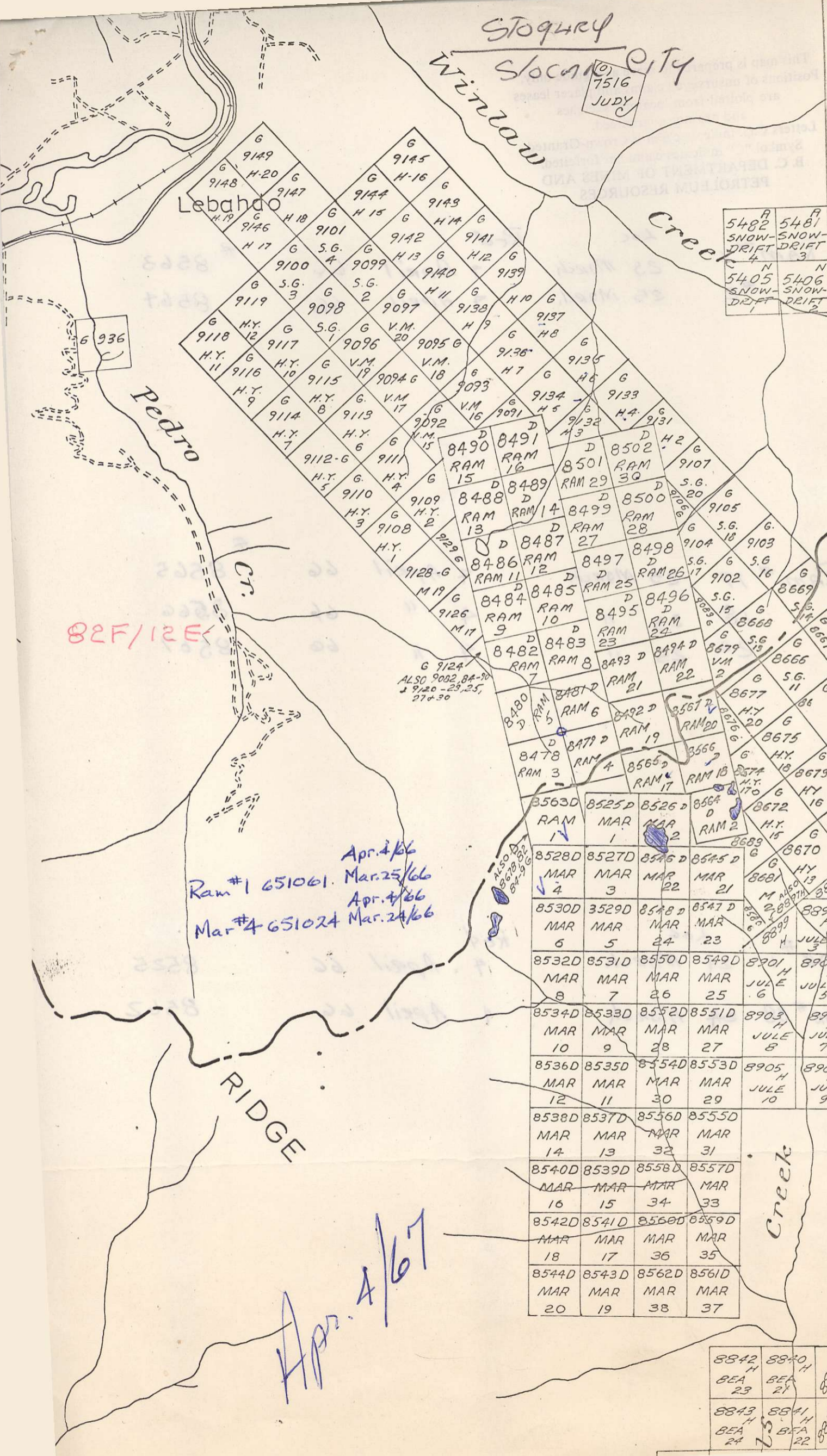
gabbroic
dyke
magnetite
float
mod. rotted
sulphides.

pit
6, 5% Cu
Cupr. bornite,
magnetite

old workings
down hill.

1" = 400'

Stogard
Winnow
Glocan City
7516
JUDY



R	A
5482 SNOW-DRIFT 4	5481 SNOW-DRIFT 3
N	N
5405 SNOW-DRIFT 1	5406 SNOW-DRIFT 2

ALSO 9124, 9082, 84-90
+ 9120-23, 25,
27+30

Apr. 4/66
Ram #1 651061 Mar. 25/66
Apr. 4/66
Mar #4 651024 Mar. 24/66

Apr. 4/67

8480 RAM 5	8481 RAM 6	8492 RAM 19	8561 RAM 20	8670 H.Y. 20	8675 H.Y. 6
8478 RAM 3	8479 RAM 4	8565 RAM 17	8566 RAM 18	8672 H.Y. 15	8673 H.Y. 16
8530D MAR 6	8529D MAR 5	8548D MAR 24	8547D MAR 23	8689 H.Y. 15	8690 H.Y. 16
8532D MAR 8	8531D MAR 7	8550D MAR 26	8549D MAR 25	8901 H.JULY 6	8900 H.JULY 5
8534D MAR 10	8533D MAR 9	8552D MAR 28	8551D MAR 27	8903 H.JULY 8	8902 H.JULY 7
8536D MAR 12	8535D MAR 11	8554D MAR 30	8553D MAR 29	8905 H.JULY 10	8904 H.JULY 9
8538D MAR 14	8537D MAR 13	8556D MAR 32	8555D MAR 31		
8540D MAR 16	8539D MAR 15	8558D MAR 34	8557D MAR 33		
8542D MAR 18	8541D MAR 17	8560D MAR 36	8559D MAR 35		
8544D MAR 20	8543D MAR 19	8562D MAR 38	8561D MAR 37		

8842 H BEA 23	8840 H BEA 21	8838 H
8843 H BEA 24	8841 H BEA 22	8839 H

SUB-
R
M.R. #
VAN

This map is prepared to serve as a guide only.
 Positions of unsurveyed claims and placer leases
 are plotted from locators' sketches
 and are not guaranteed.

Letters C.G. in locate claim is Crown-Granted.

Symbol "C" indicates claim has forfeited.

B. C. DEPARTMENT OF MINES AND
 PETROLEUM RESOURCES

	Loc.	Red		#
NAM # 1	25 March	7 April	66	8563
# 2	25 March	9 April	66	8564

				#
RAM # 17	25 March	4 April	66	8565
18	25 "	4 "	66	8566
20	25 "	4 "	66	8567

	Loc	Red		
NAR # 1	24 March	4 April	66	8525
Mar # 38	24 March	4 April	66	8562

(0)
7516
JUDY

Lebahao

Creek

A	A
5482	5481
SNOW-DRIFT	SNOW-DRIFT
4	3
N	N
5405	5406
SNOW-DRIFT	SNOW-DRIFT
1	2

936

Pedro

CR.

82 F/12 E

6 9124
ALSO 9082 84-90
9120-23, 25,
27+30

ALSO 8528D
8529D
8530D

RIDGE

Creek

8490	RAM	15	8489	RAM	14	8499	RAM	28	8500	RAM	20	9105	G	9103	G
8488	RAM	13	8487	RAM	12	8497	RAM	25	8498	RAM	26	9104	G	9102	G
8484	RAM	9	8485	RAM	10	8495	RAM	24	8496	RAM	23	8669	G	8667	G
8482	RAM	7	8483	RAM	8	8493	RAM	21	8494	RAM	22	8679	G	8665	G
8480	RAM	5	8481	RAM	6	8492	RAM	19	8567	RAM	20	8677	G	8661	G
8478	RAM	3	8479	RAM	4	8565	RAM	17	8566	RAM	18	8675	G	8673	G
8563D	RAM	1	8525D	MAR	1	8526D	MAR	2	8564	RAM	2	8672	G	8670	G
8528D	MAR	4	8527D	MAR	3	8528D	MAR	22	8545D	MAR	21	8681	G	8671	G
8530D	MAR	6	3529D	MAR	5	8548D	MAR	24	8547D	MAR	23	8898	H	8899	H
8532D	MAR	8	8531D	MAR	7	8550D	MAR	26	8549D	MAR	25	8901	H	8900	H
8534D	MAR	10	8533D	MAR	9	8552D	MAR	28	8551D	MAR	27	8903	H	8902	H
8536D	MAR	12	8535D	MAR	11	8554D	MAR	30	8553D	MAR	29	8905	H	8904	H
8538D	MAR	14	8537D	MAR	13	8556D	MAR	32	8555D	MAR	31				
8540D	MAR	16	8539D	MAR	15	8558D	MAR	34	8557D	MAR	33				
8542D	MAR	18	8541D	MAR	17	8560D	MAR	36	8559D	MAR	35				
8544D	MAR	20	8543D	MAR	19	8562D	MAR	38	8561D	MAR	37				

SUB-
F
M.R. #
VAN

Apr. 4/67

8842	H	8840	H	8838	H
BEA	23	BEA	21	BEA	20
8843	H	8841	H	8839	H
BEA	24	BEA	22	BEA	21

This map is prepared to serve as a guide only.
Positions of unsurveyed claims and placer leases
are plotted from locators' sketches
and are not guaranteed.

Letters C.G. in locators' claim is Crown-Granted.

Symbol "L" in locators' claim is forfeited.

B. C. DEPARTMENT OF MINES AND
PETROLEUM RESOURCES