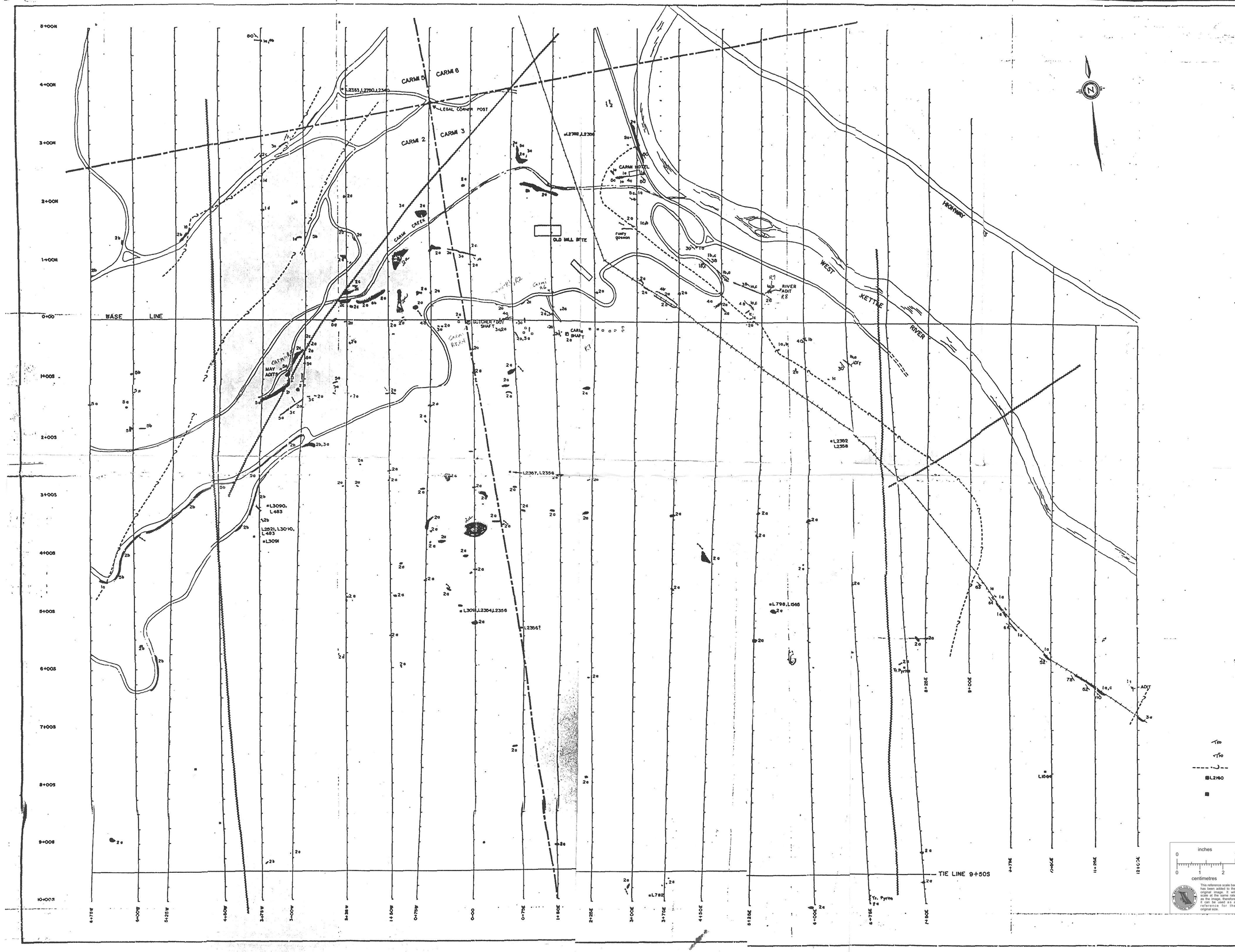

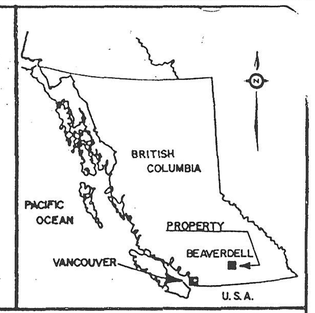

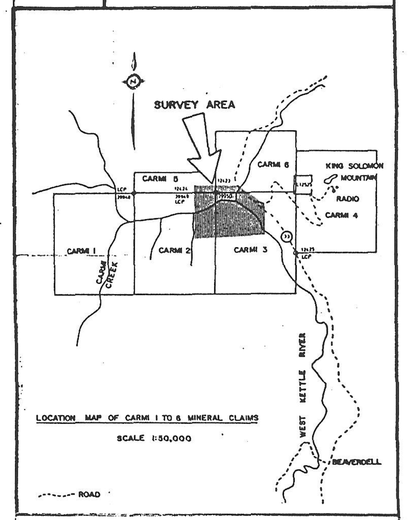

LOCATION MAP OF CARMI 1 TO 6 MINERAL CLAIMS

SCALE 1:50,000

LEGEND

PALEOCENE

MARRON FORMATION
1 a Fine grained andesite dyke
b Feldspar porphyry andesite dyke
c Feldspar hornblende porphyry andesite dyke
d Feldspar porphyry andesite flow
e Crystal tuff, agglomerate

CRETACEOUS

ALMELA INTRUSIVE
3 a Quartz monzonite
b Fine grained quartz diorite
c Quartz eye porphyry

POST-CRETACEOUS

VEINS AND DYKES
4 a Quartz vein
b Pegmatite
c Quartz pebble dyke

JURASSIC-CRETACEOUS

NELSON PLUTONIC ROCKS
2 a Quartz Diorite
b Weathered Quartz Diorite
c Schistose Quartz Diorite

PERMIAN

ANARCHIST GROUP
1 a Biotite Quartzite
b Pyritic Quartzite
c Quartz-feldspar Gneiss
d Weathered Metasediments
e Chlorite Schist
f Marble

SYMBOLS

150	STRIKE AND DIP OF BEDDING		FAULT
150	STRIKE AND DIP OF FOLIATION		SHAFT
	GEOLOGIC CONTACT DEFINED, APPROX. ASSUMED		ADIT
L2160	SURVEY POST WITH LOT NUMBER		PIT
	SURVEY POST, NUMBER OBLITERATED		TRENCH
			RAILWAY
			ROAD
			CLAIM LINE
			BUILDING

inches 0 1 2
centimetres 0 1 2

This reference scale bar has been added to the original image. It will scale at the same rate as the image, therefore it can be used as a reference for the original size.

16

KELVIN ENERGY LTD.

CARMI MINERAL CLAIMS
BEAVERDELL AREA — BRITISH COLUMBIA
GRID AREA GEOLOGIC MAP

Project No.	By: L. BELL
Scale: 1:2000	Drawn: dmd
Drawing No. 4	Date: JANUARY, 1980

680072