







COMPOSITE SECTION LOOKING NORTH
OF THE
EAST DODGER TUNGSTEN MINE
AND
JERSEY LEAD-ZINC MINE

Figure 4
Legend

-  LIMESTONE (REEVES)
-  DOLOMITE (REEVES)
-  CALC-SILICATE SKARN (TRUMAN)
-  GRANITE
-  LEAD-ZINC MINERALIZATION
-  TUNGSTEN MINERALIZATION

*Lawrence
1992
believes
I like
more
limy
argillite
units
of Truman
Dolomite
interbedded*

200 FEET
50 METRES

676624