

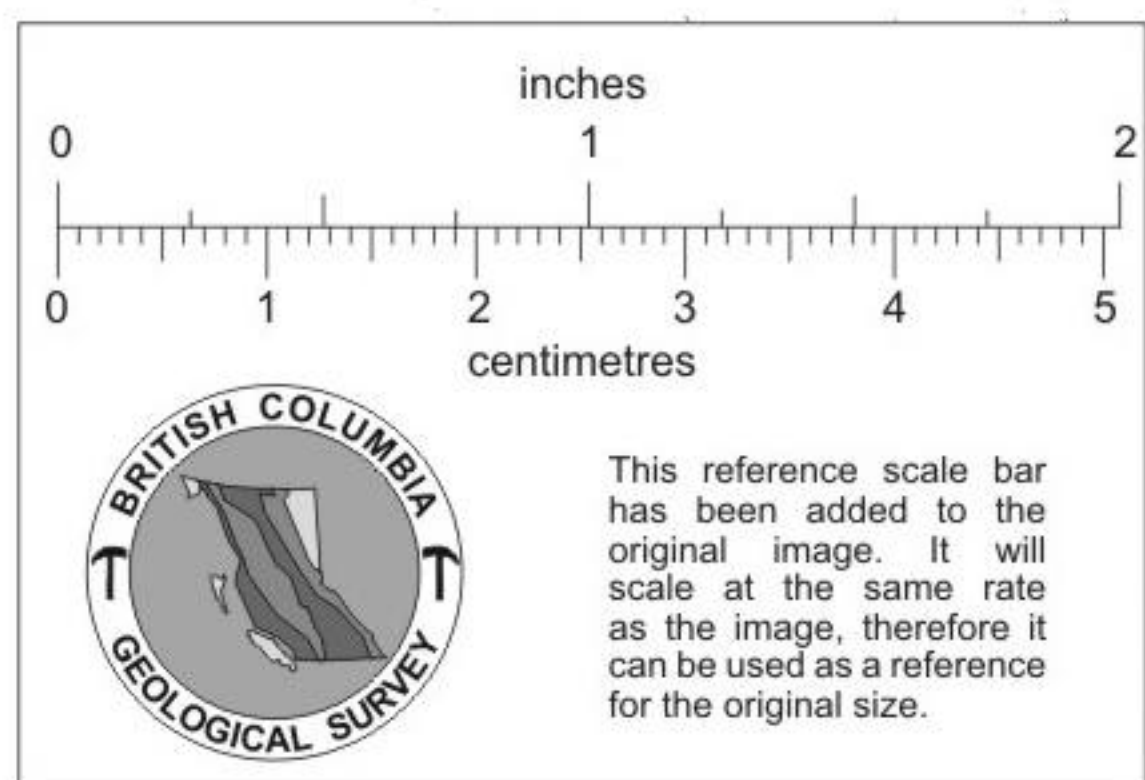
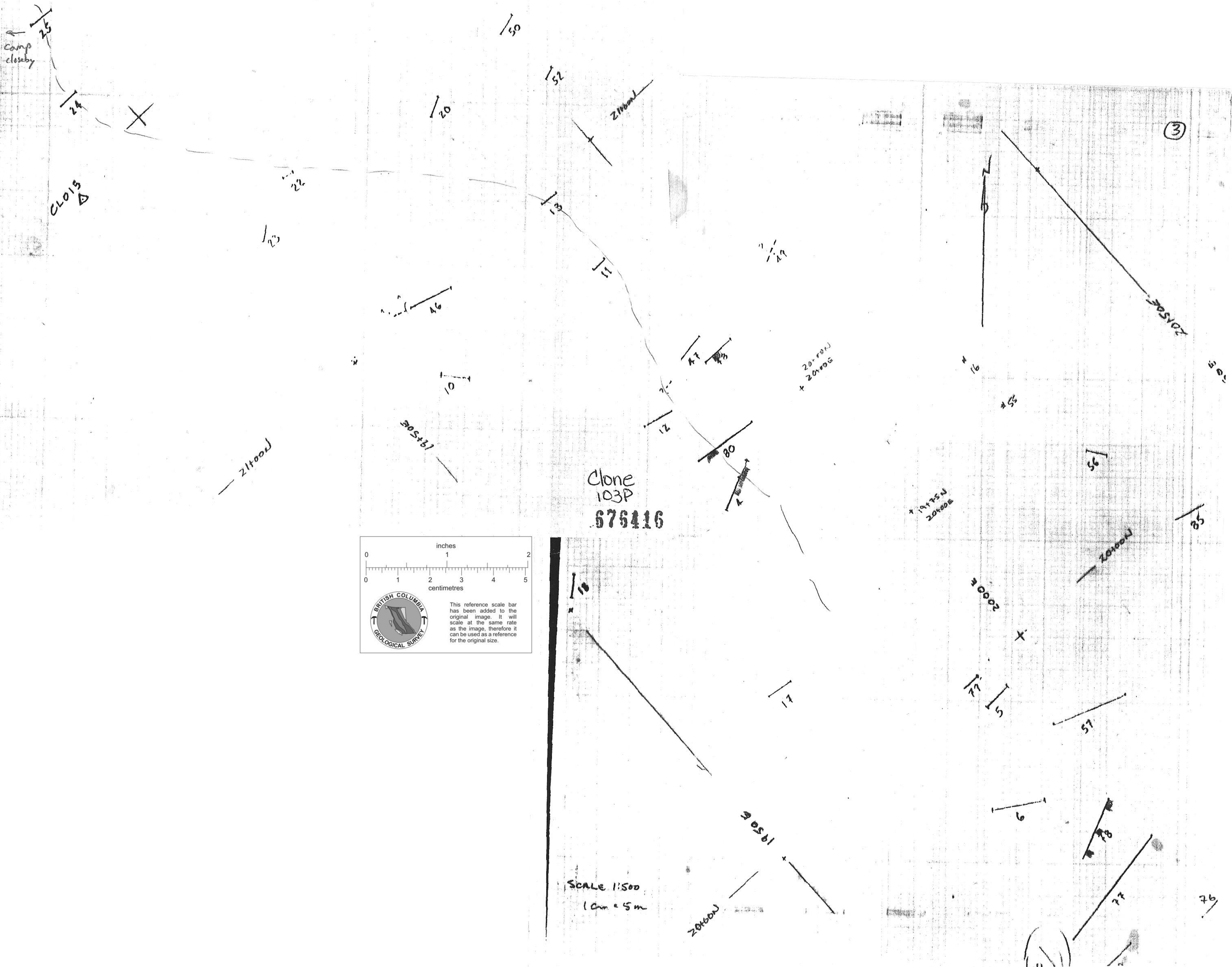
Trench Maps
 From Al Raven
 Clone Property
 August 18/96

TR 51 = 21+55N - 20+50E

Scale 1:500
 1cm = 5m

200+02

(2)



Scale 1:500
 1cm = 5m

(3)

76

6

91
92

31

116

18+20

27

20+20

9

103

104

84

7#

83

113

32

3/5

2000

TR-11B

18+20

~~111~~
~~112~~
~~113~~

111

112

113

48

101

201

115

105

106

107

30

18+20

10

SCALE 1:500

1cm = 5m

- LOCATE TR#B

①

2250 x

→ Z

x

29

x

32

33

30

x

1750N

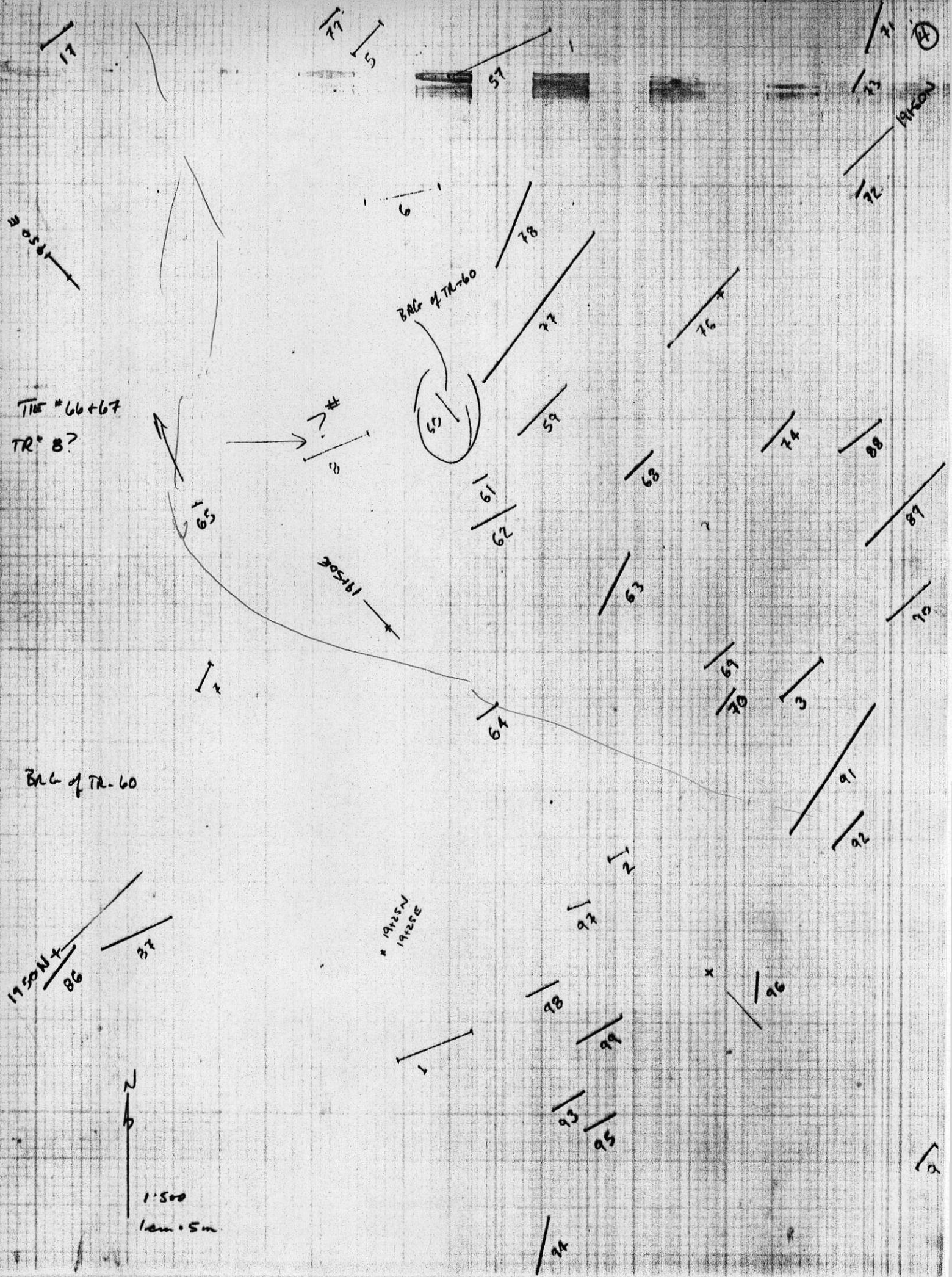
TR # 66+67
TR # 8?

BAL of TR-60

BAL of TR-60

* 1942N
1922E

1:500
1cm = 5m





5

Scale
1:500
1cm = 5m

87
86

x
2000E

114

100

101

103(8)

116

115

112
113

81

x

ice?

103

104

84

102(8)

113

83

37

100E x

