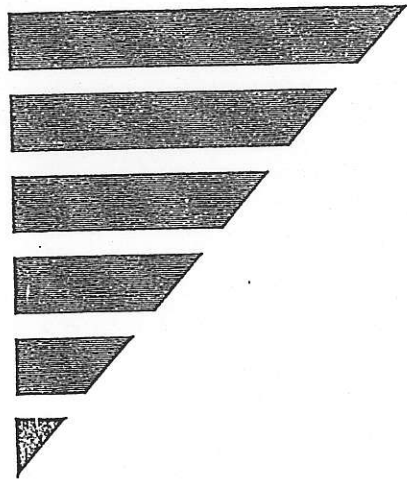


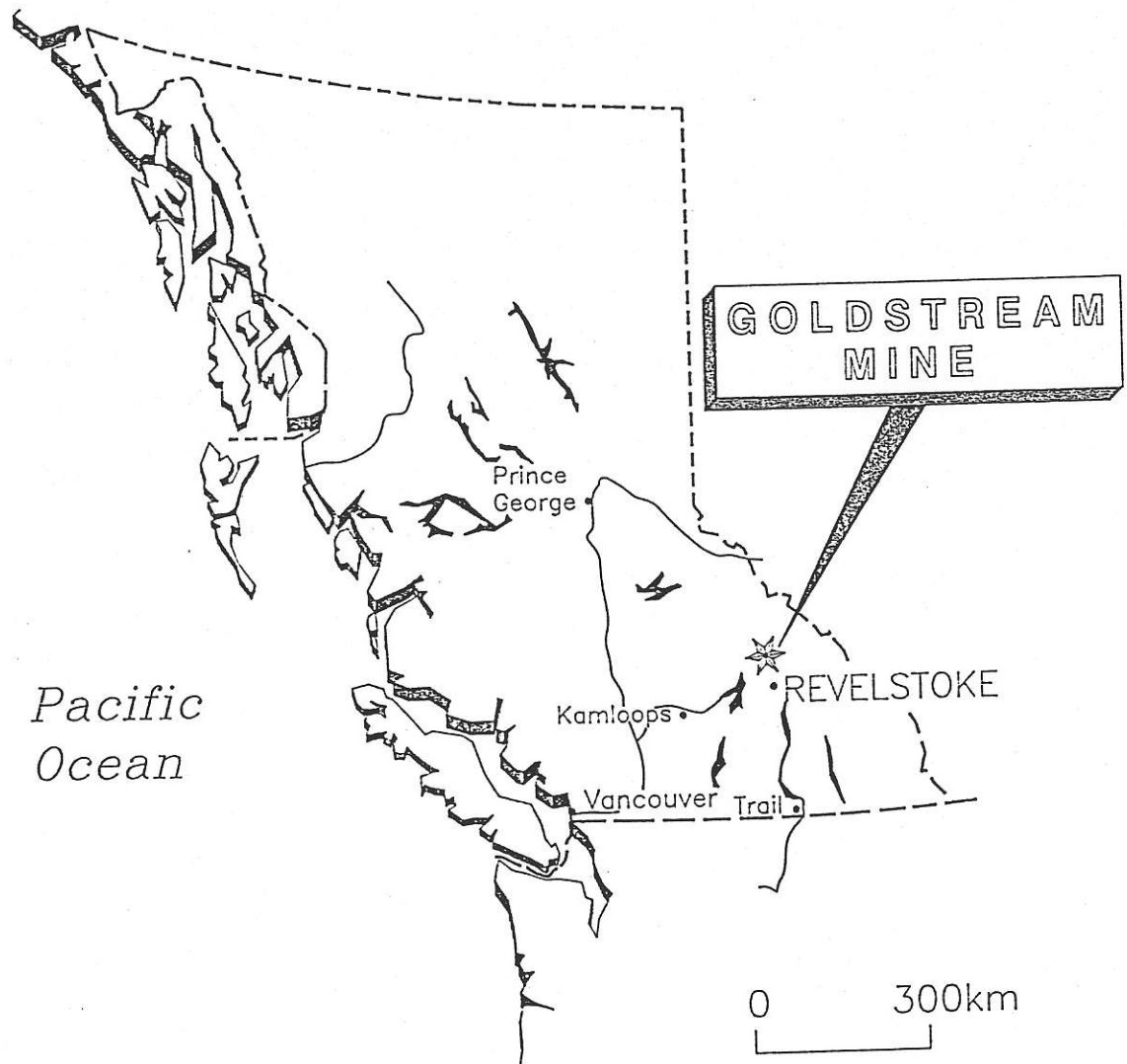
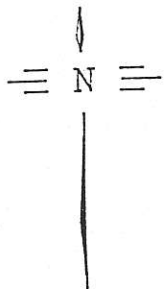
676404

082m141



Bethlehem
Resources
Corporation

GOLDSTREAM MINE



Pacific
Ocean

GOLDSTREAM
MINE

Prince
George

REVELSTOKE

Kamloops

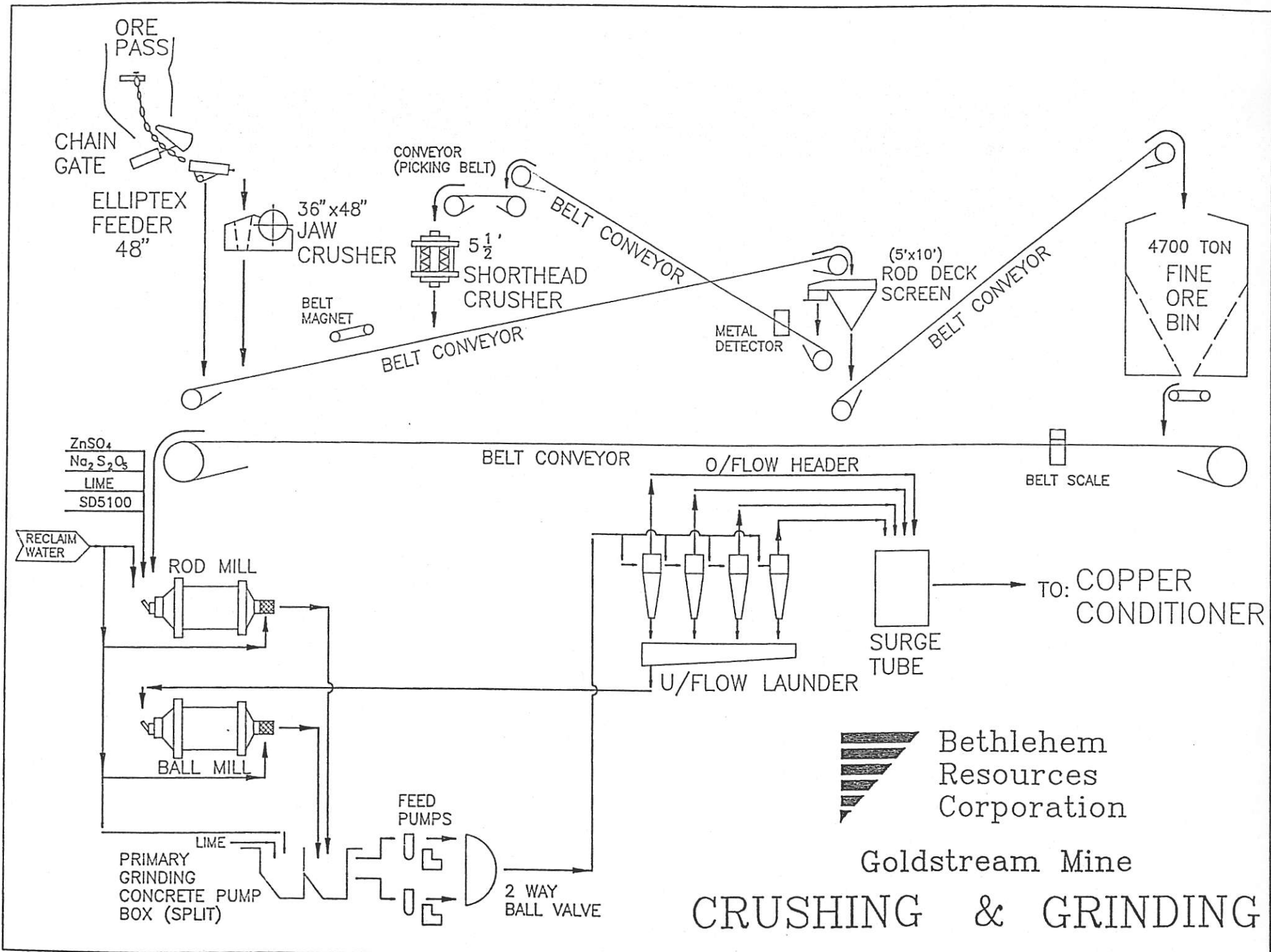
Vancouver Trail

0 300km



Bethlehem
Resources
Corporation

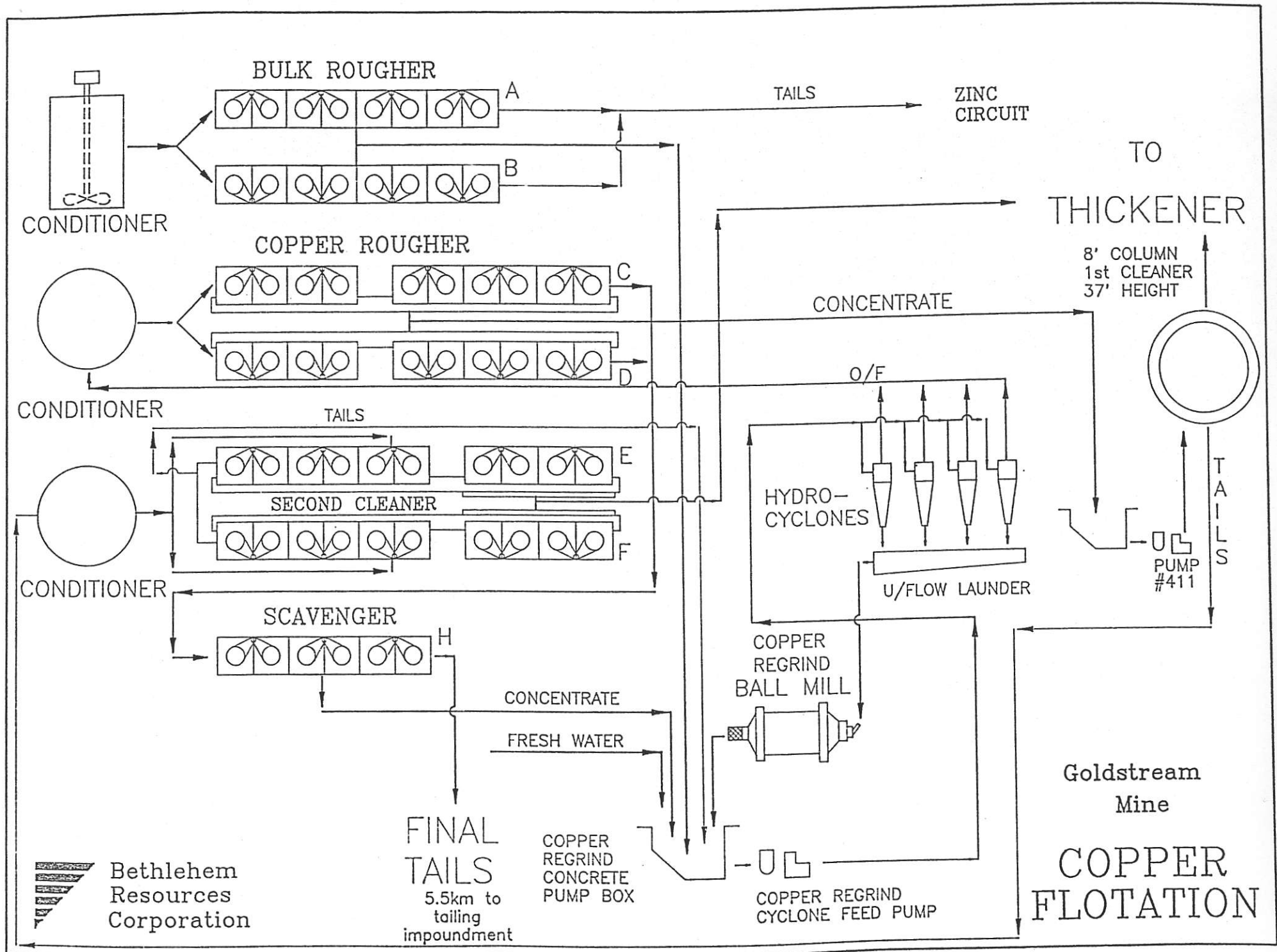
GOLDSTREAM MINE
LOCATION MAP



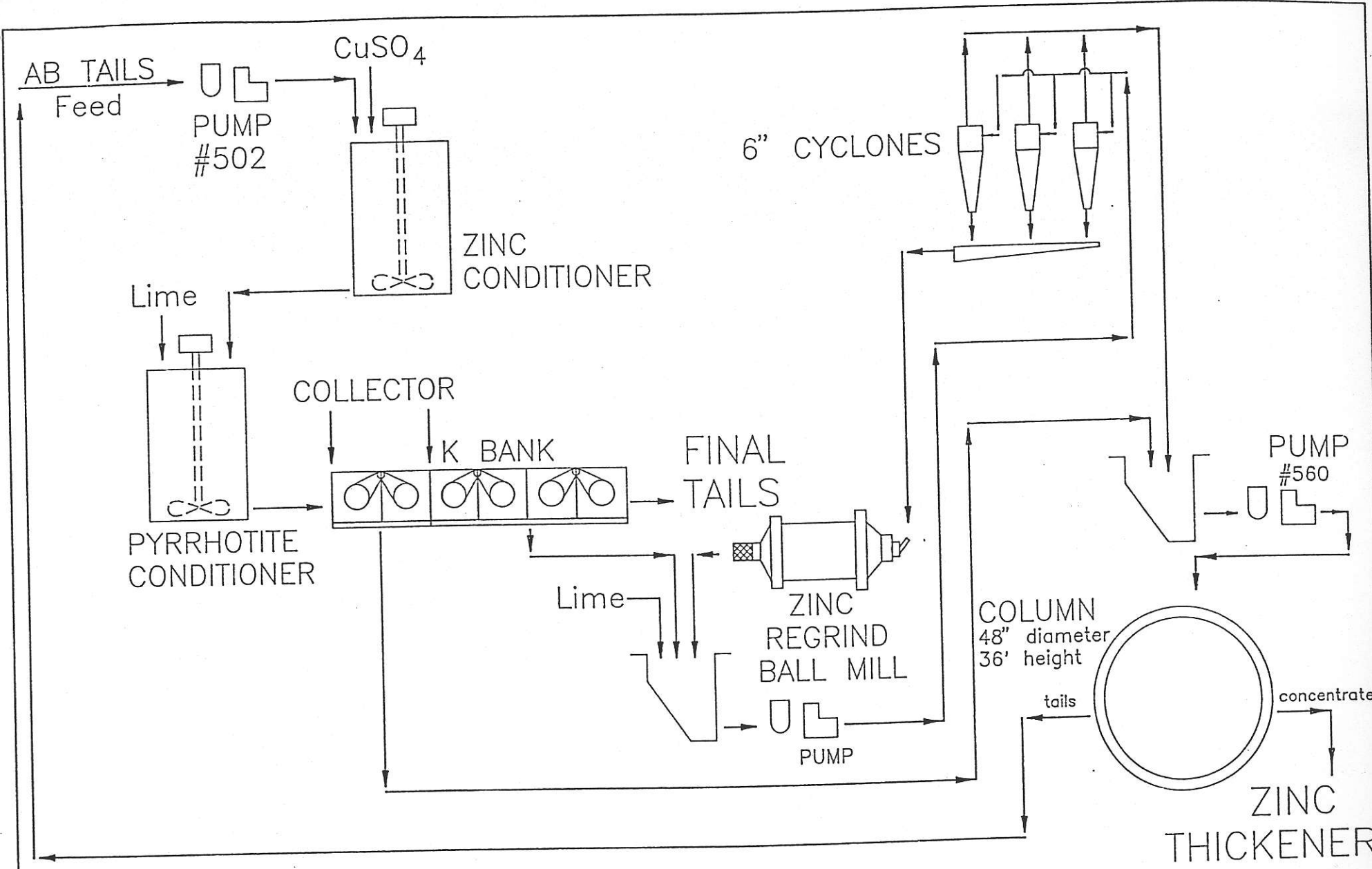
 Bethlehem Resources Corporation

Goldstream Mine

CRUSHING & GRINDING



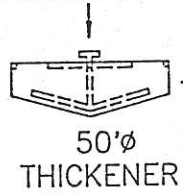
 Bethlehem Resources Corporation



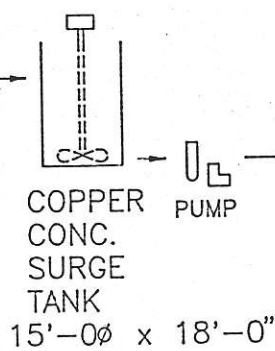
Bethlehem
Resources
Corporation

Goldstream Mine
ZINC FLOTATION

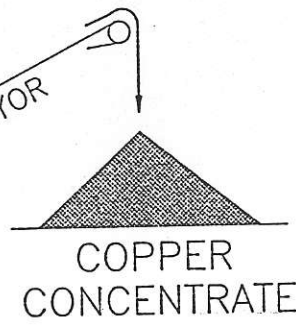
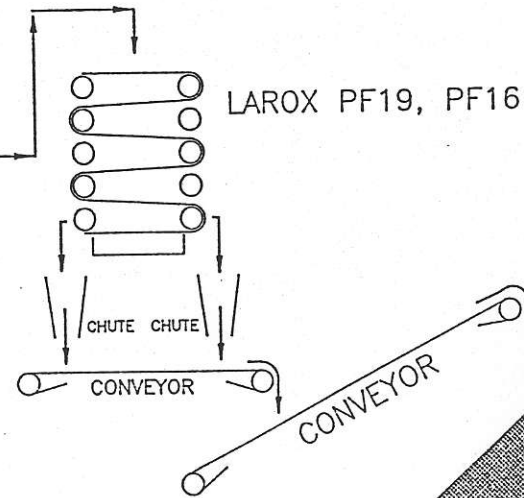
COPPER
CONCENTRATE



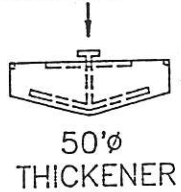
PUMP



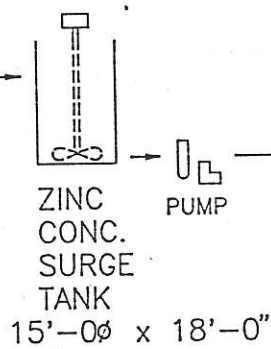
PUMP



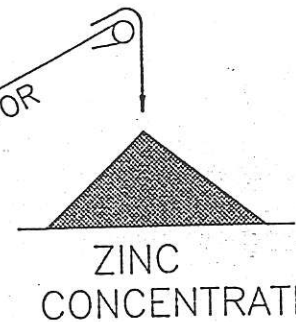
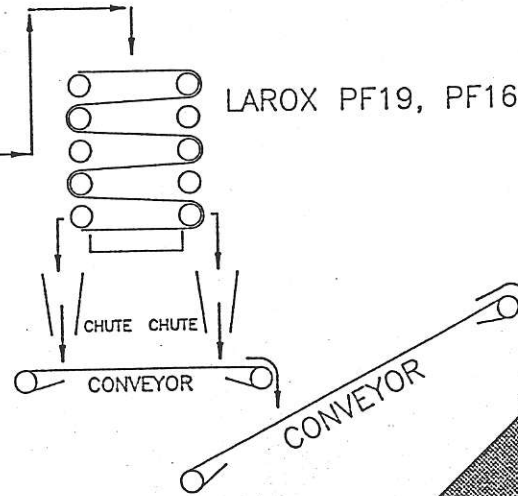
CONCENTRATE



PUMP



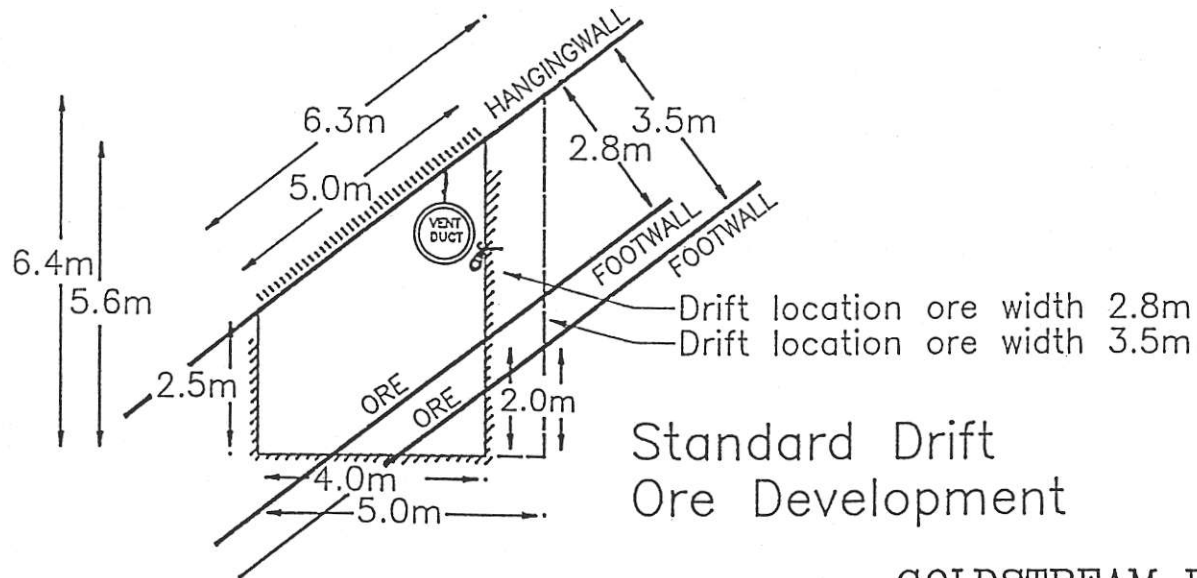
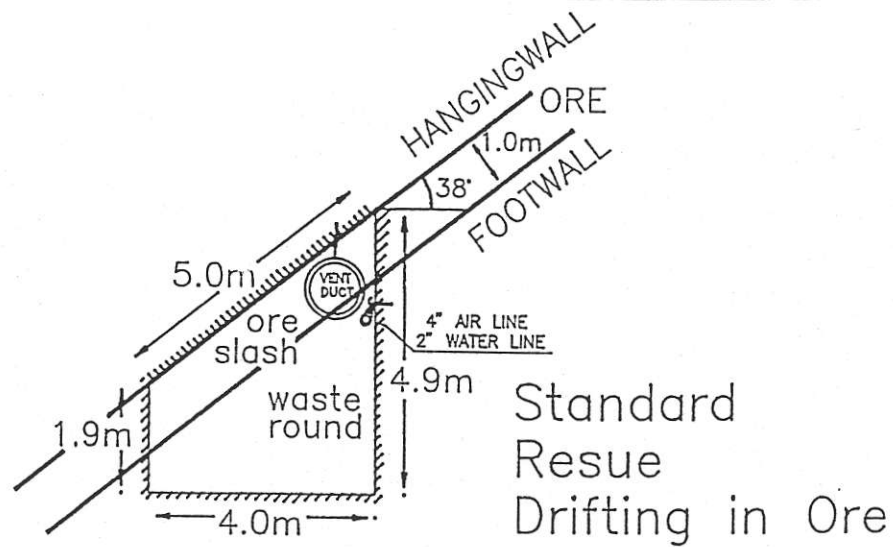
PUMP



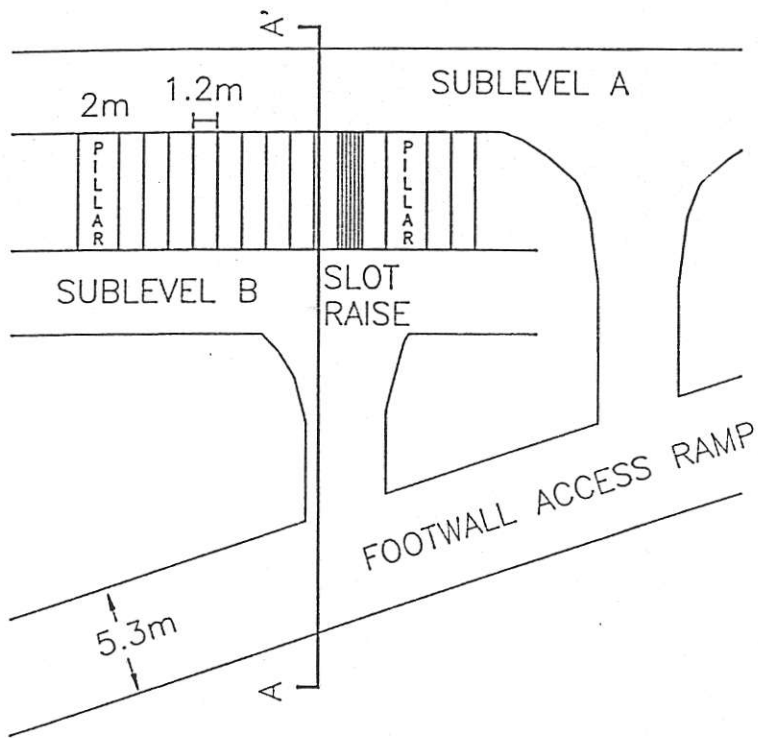
Bethlehem
Resources
Corporation

Goldstream Mine

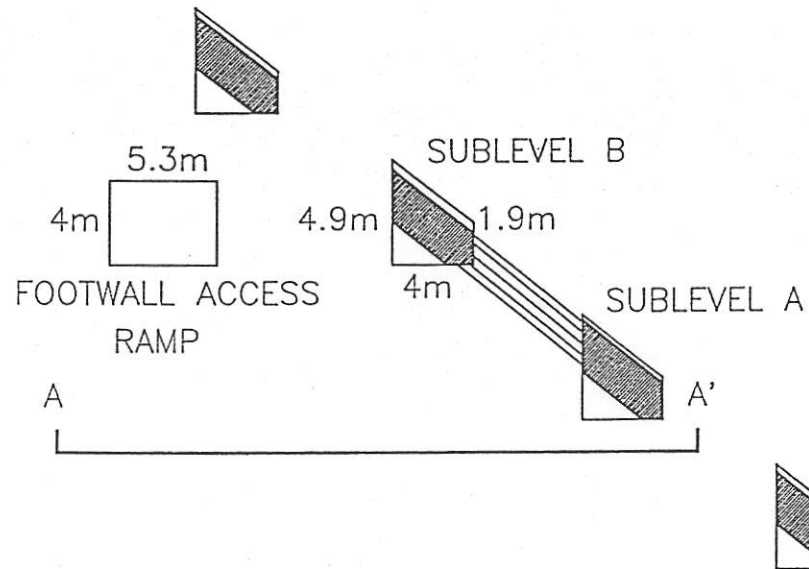
DEWATERING & DRYING



GOLDSTREAM PROJECT
STANDARD DRIFT
SECTION VIEW



TYPICAL PLAN



TYPICAL SECTION