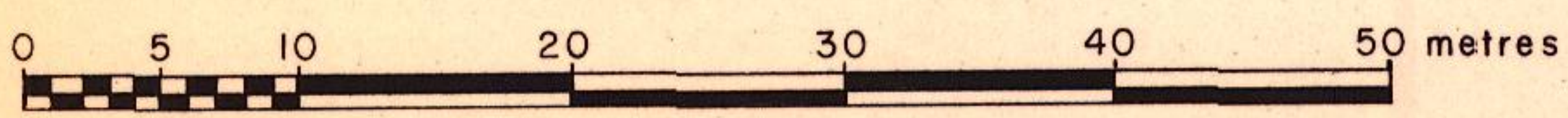
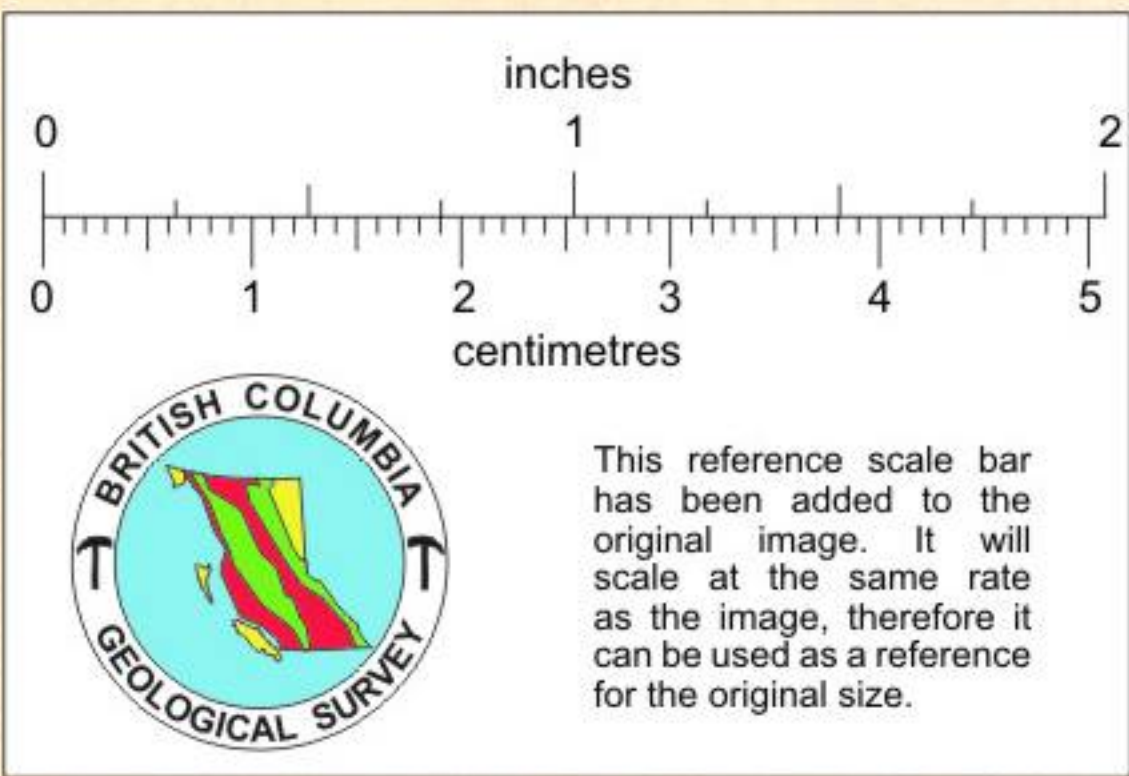
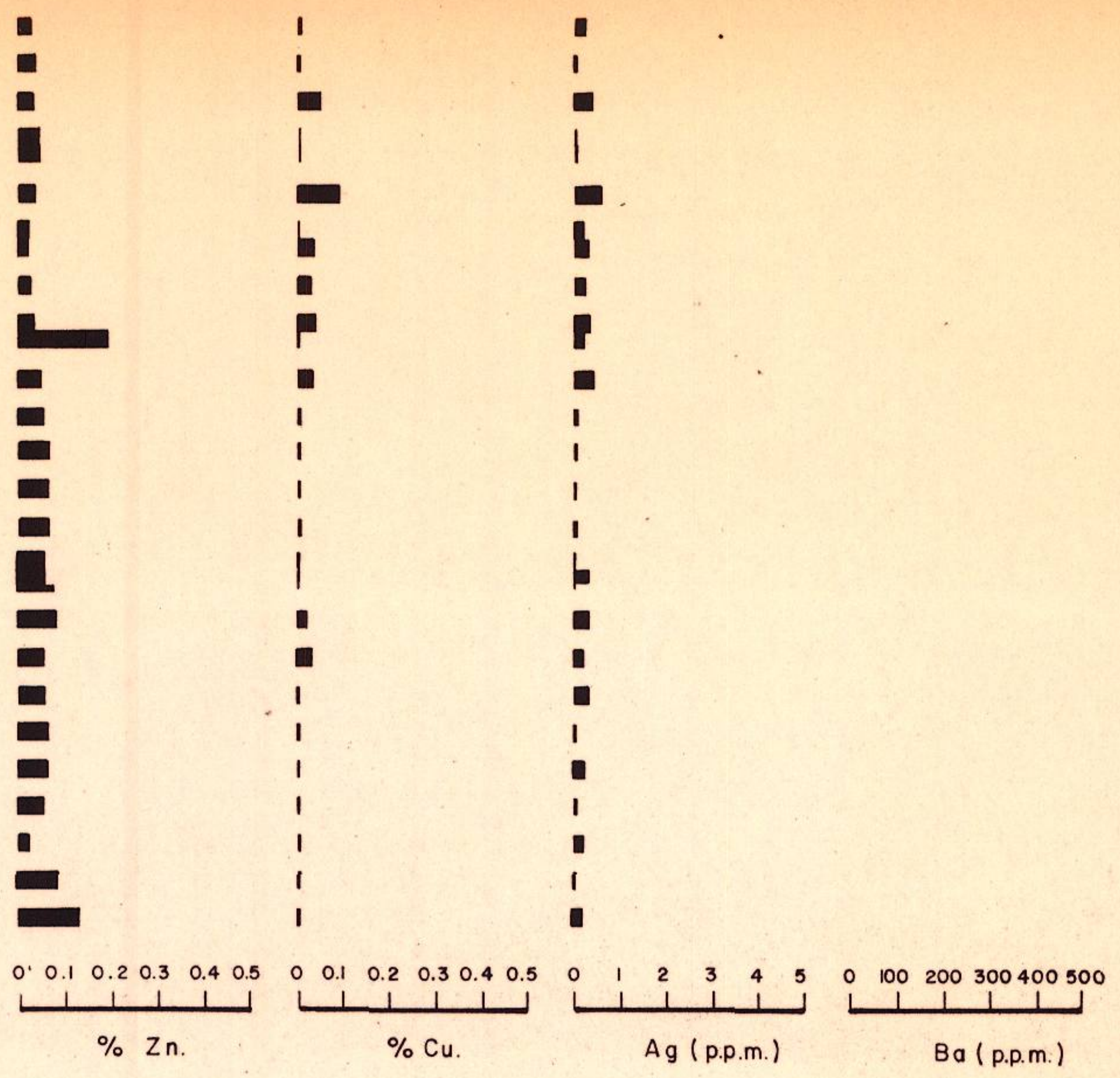
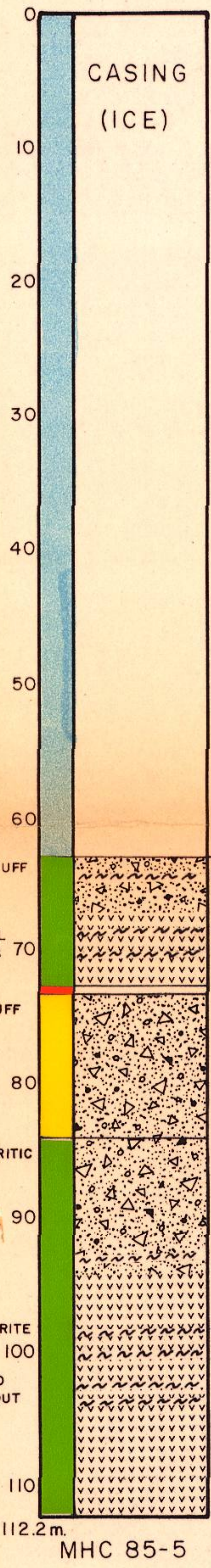


VERTICAL (90°)



<b>FREPORT/STRYKER RESOURCES MOUNT HENRY CLAY</b>		
<b>DRILL HOLE 85-5</b>		
DATE: DEC. 1985	SCALE: 1:500	FIG.
N.T.S. 114 P/8 W	DRAWN: AW/DAP/DW	

675998

114P/8W