

SEC. 7-8

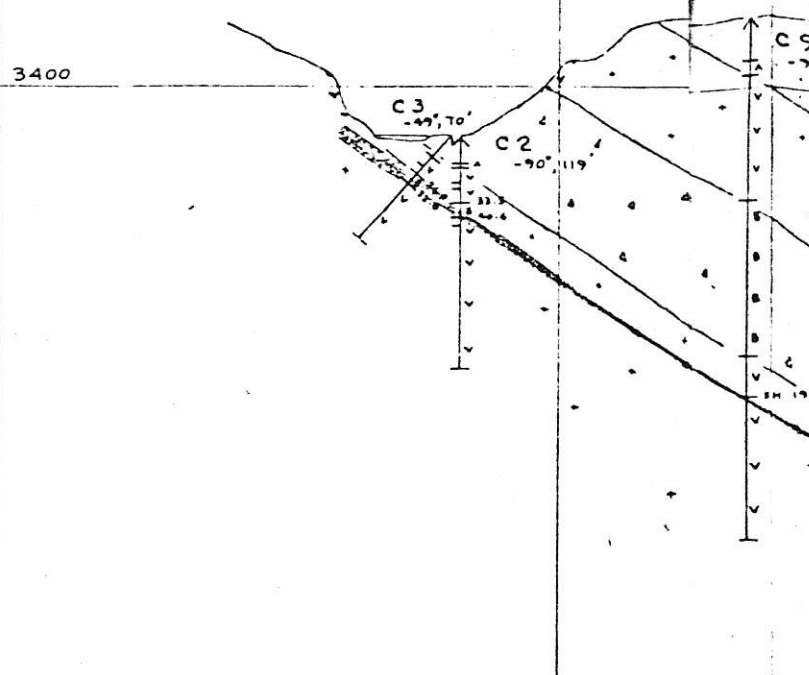
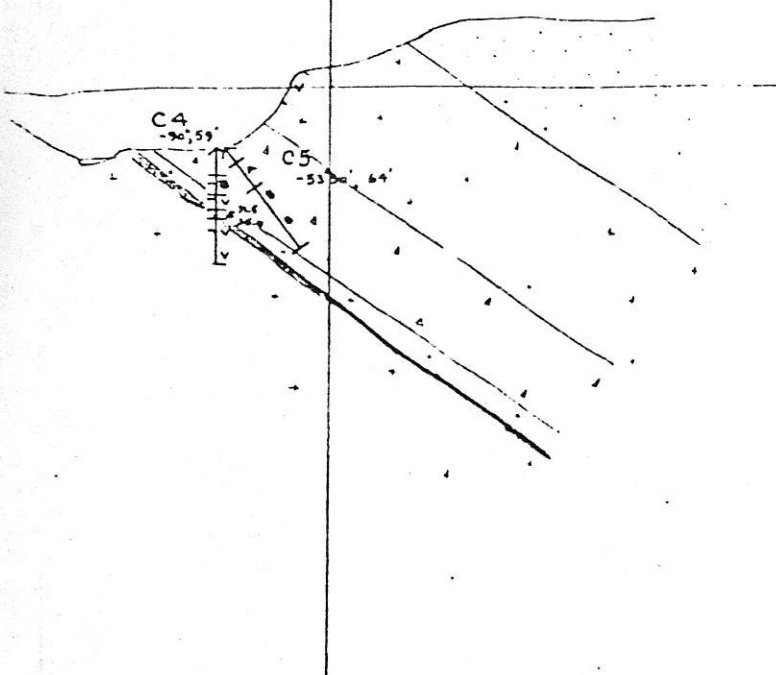
REF. 200 W.

REF. 200 W.

5

6

7

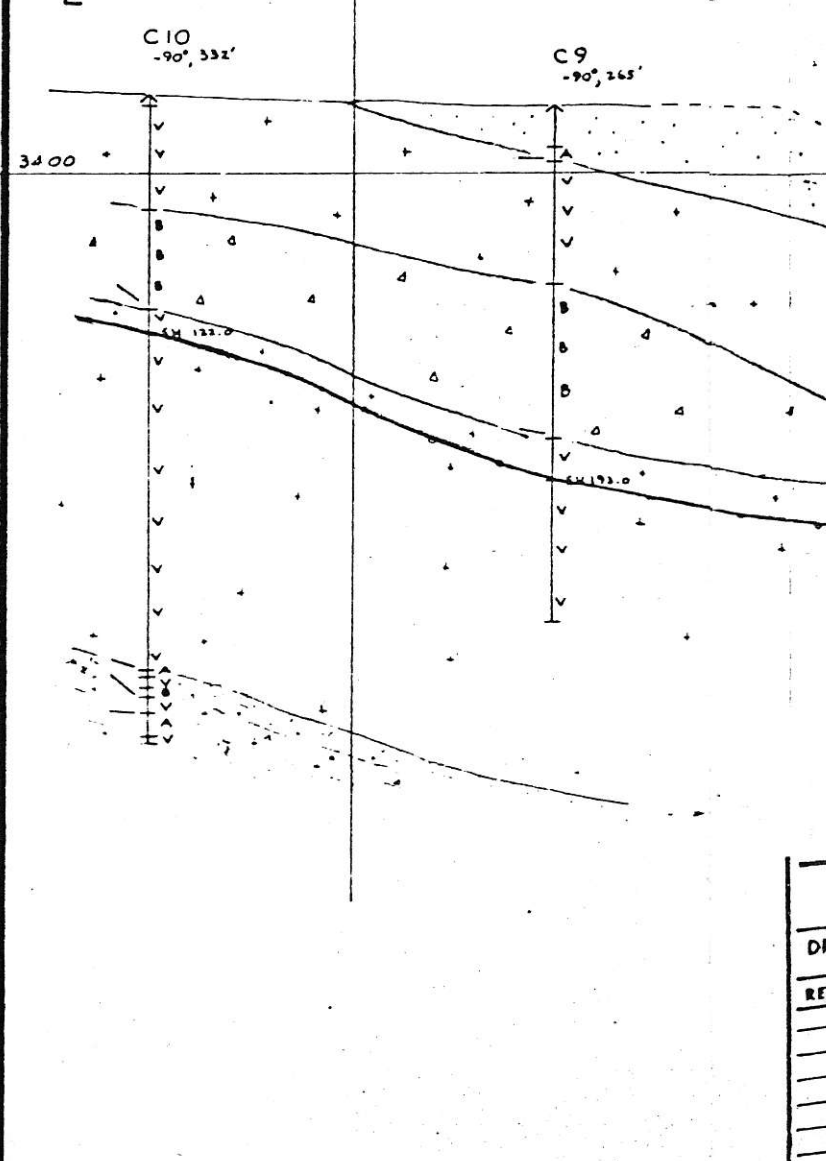
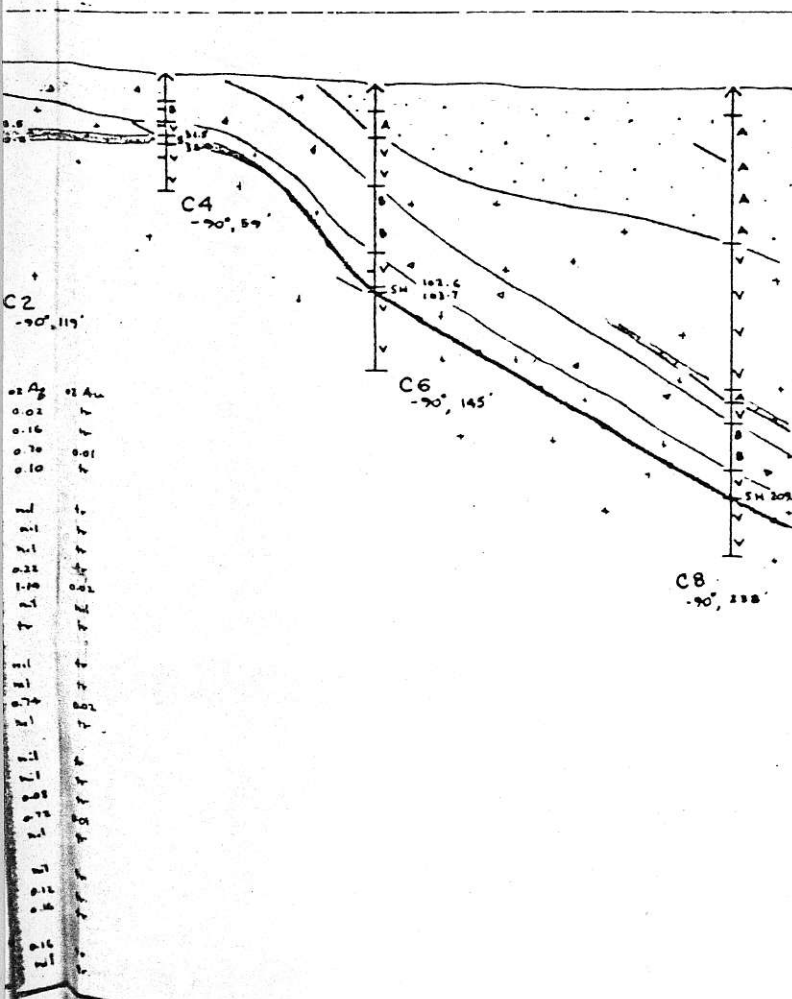


SEC. E-F

REF. ZERO

D

E



0.02
0.04
0.06
0.08
0.10
1
2
3
4
5
6
7
8
9
10
11
12
13
14
15
16
17
18
19
20
21
22
23
24
25
26
27
28
29
30
31
32
33
34
35
36
37
38
39
40
41
42
43
44
45
46
47
48
49
50

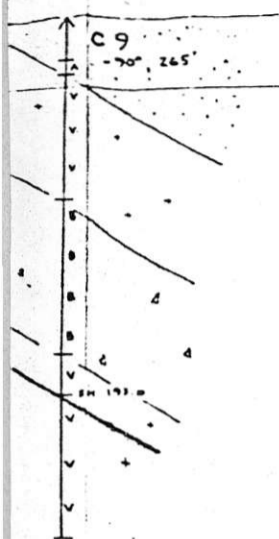
DR
RF

SEC. 9-10

8

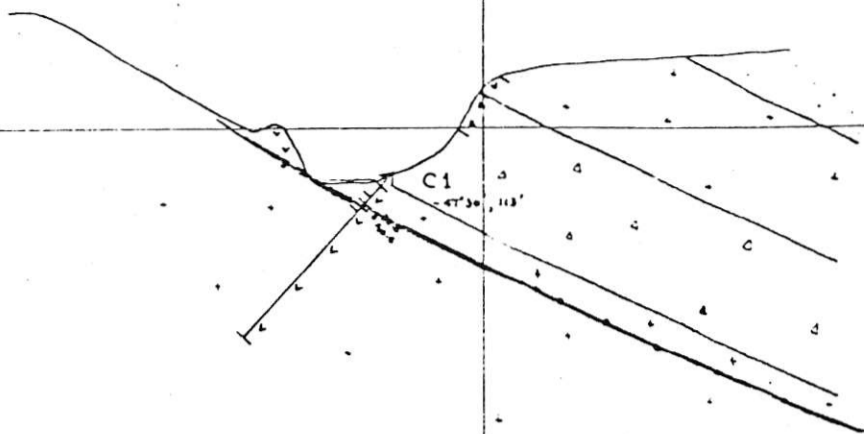
9

10



3400

REF. 200 W.



SEC. Y-Z

F

Y

Z

C12
-67° 310'

195' E. OF SEC.

3400

REF. BASELINE

LK 2
-60° 121'

LK 1
-58° 281'

SH 258
75' E. OF SEC.

LEGEND

- S massive sulfide
- SH sulfide horizon
- Q quartz vein
- A argillite, chert
- B argillite breccia
- V volcanic
- L limestone breccia
- G graphite

RECEIVED
Geology of Lang Creek
Properties, Appendix VII
For location of drillholes.
DEC 15 1961

COMINCO - MINES DIV

The Consolidated Mining and Smelting Company of Canada Limited

DRAWN BY: R. G. Griffith		TRACED BY:	
REVISED BY	DATE	REVISED BY	DATE

LANG CREEK PROPERTIES
DIAMOND DRILL SECTIONS

SCALE: 1" = 100'

DATE: NOV 1961

PLATE: VII