


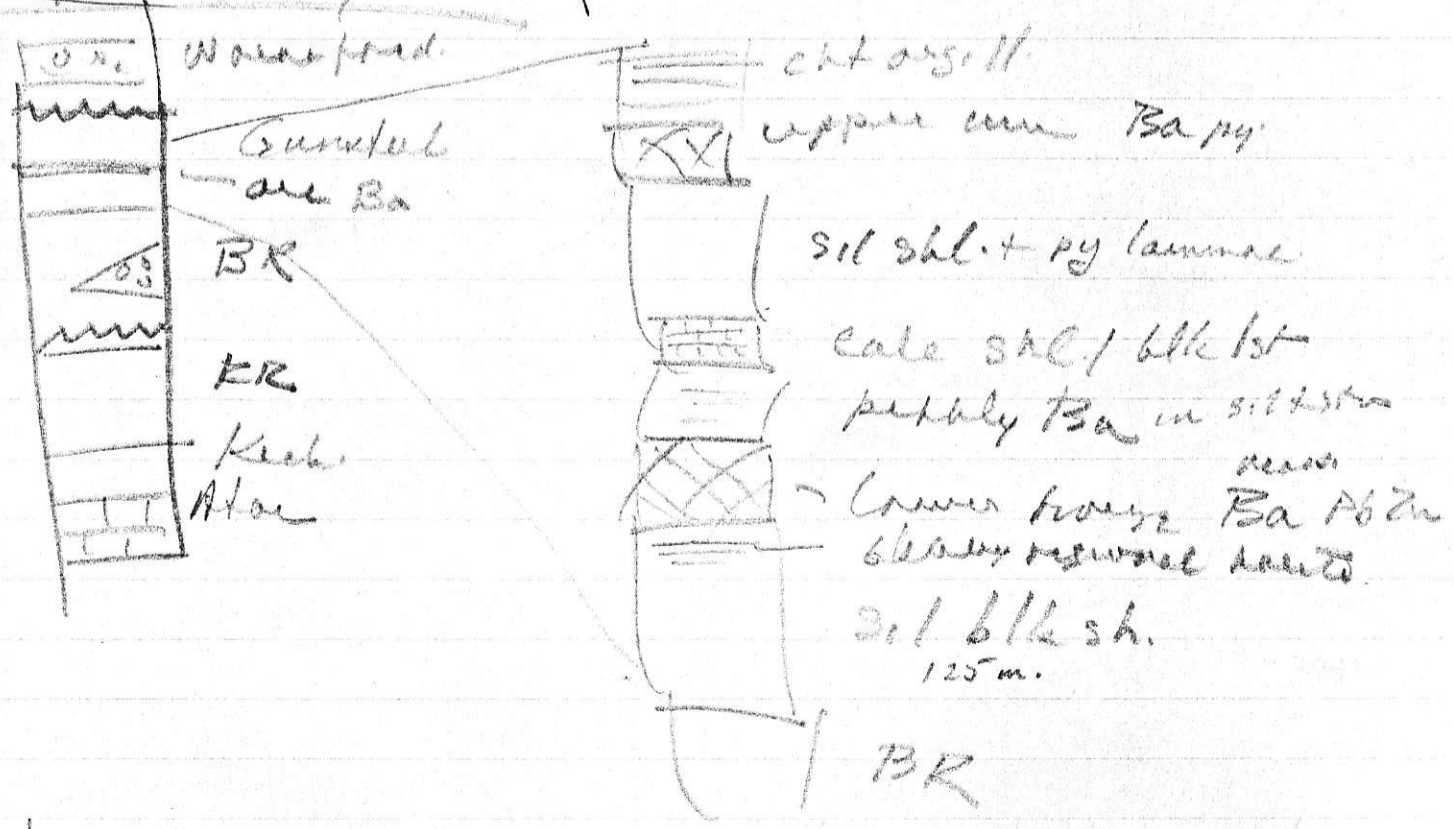
DOP 5-6



NW trough at edge of P₂ platform
 may be reef.
 Gunter, subhorizon in upper bedded
 red sea, some fossils, may P_{3a} dip
 out to some fossils.

Driftpile - Cannon

Sequence '78



Worm pond - polymetric gl. with abundant chert
 in U Miss, unit on Gunter. May go up P₂ age.

34m 50% py - Driftpile.

up

20m thick

Lower in in blobby borte. Not present at Argue property. By approx 1% Zn.

Cole shale / lot unusual.

70m blast sh + pyrite. Non anom. in Pb Zn

Upper 14-34m thick

Basal contact, very schistose.

1500m thick - very thick here locally

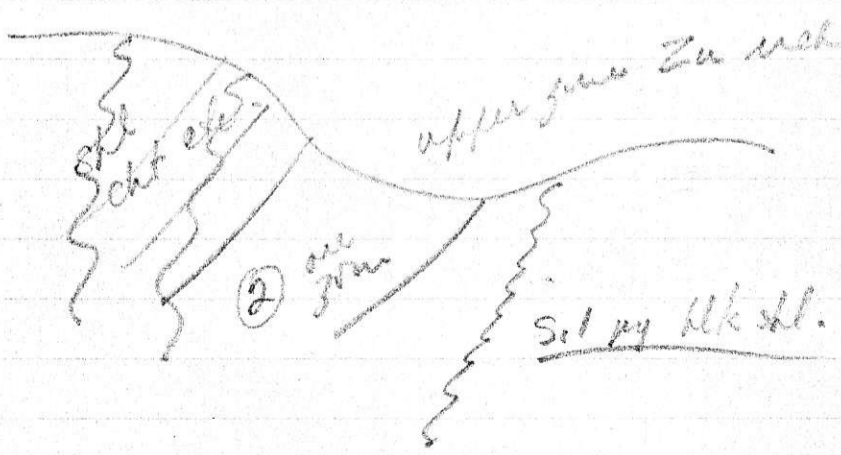
Sections

- ① lower borte PbZn
- ② upper PbZn py




Thrust faults of Ketchikan on west side off mine.

SBA 1 South of section line



Zn Pb 4-5%
 only 20ppm Ag.
 3-4% Pb Zn
 avg. of 180m.
 low grade
 but erratic
 assays between
 holes.

40m thick in hole to south.



low grade.
 4% combined avg.
 3 holes between
 200m.