



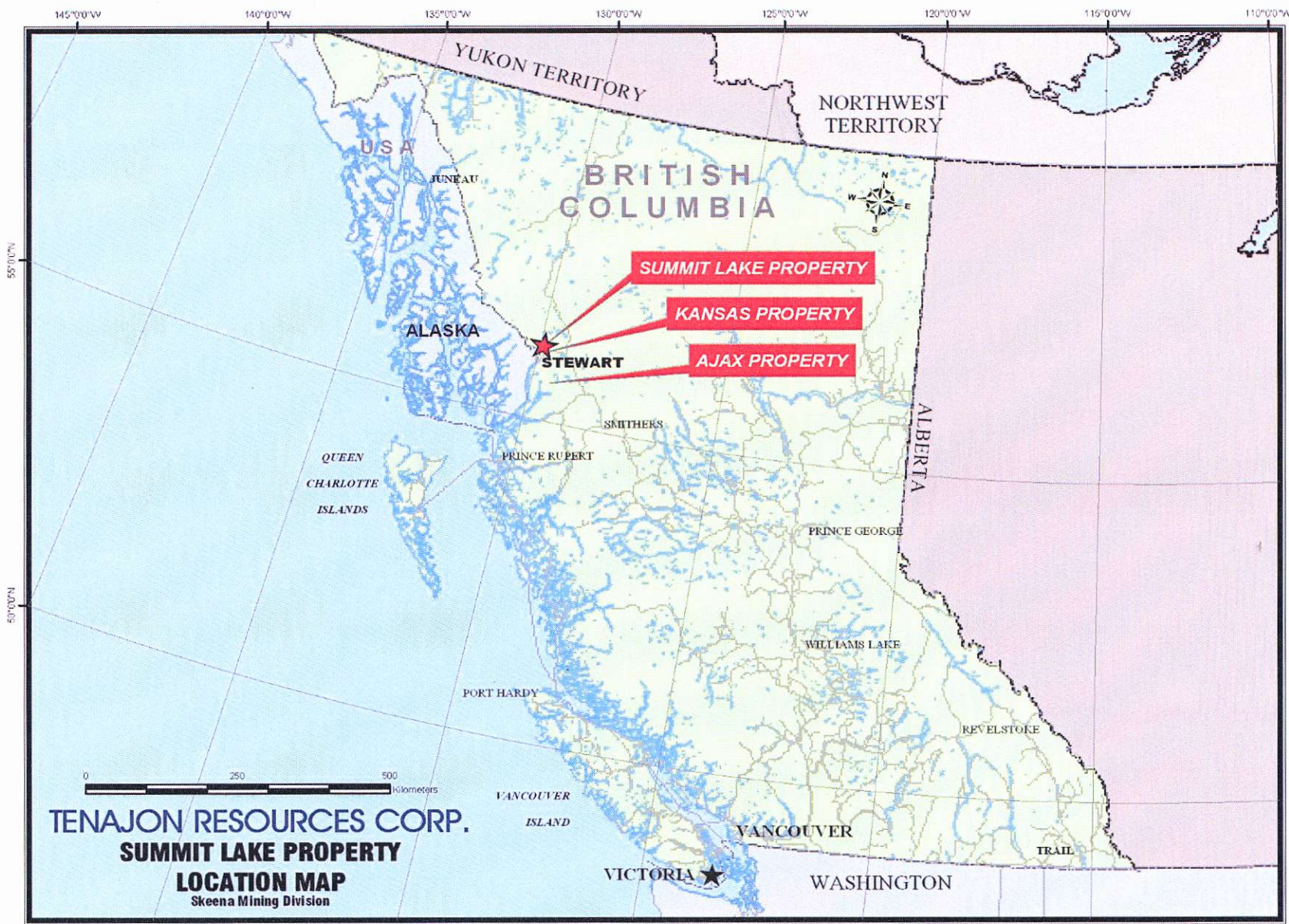
Tenajon
Resources Corp.

PROPERTY MAPS

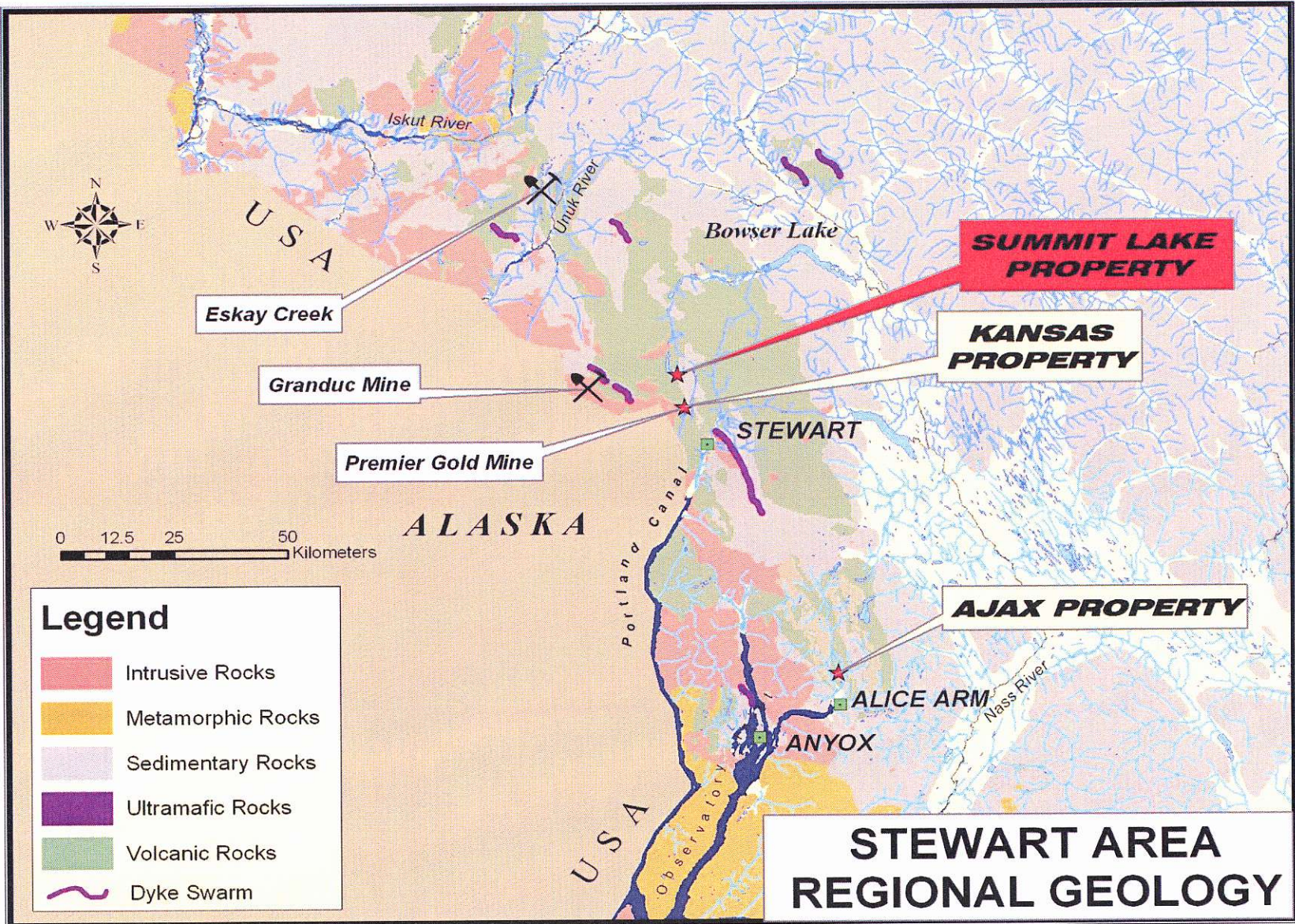
675286

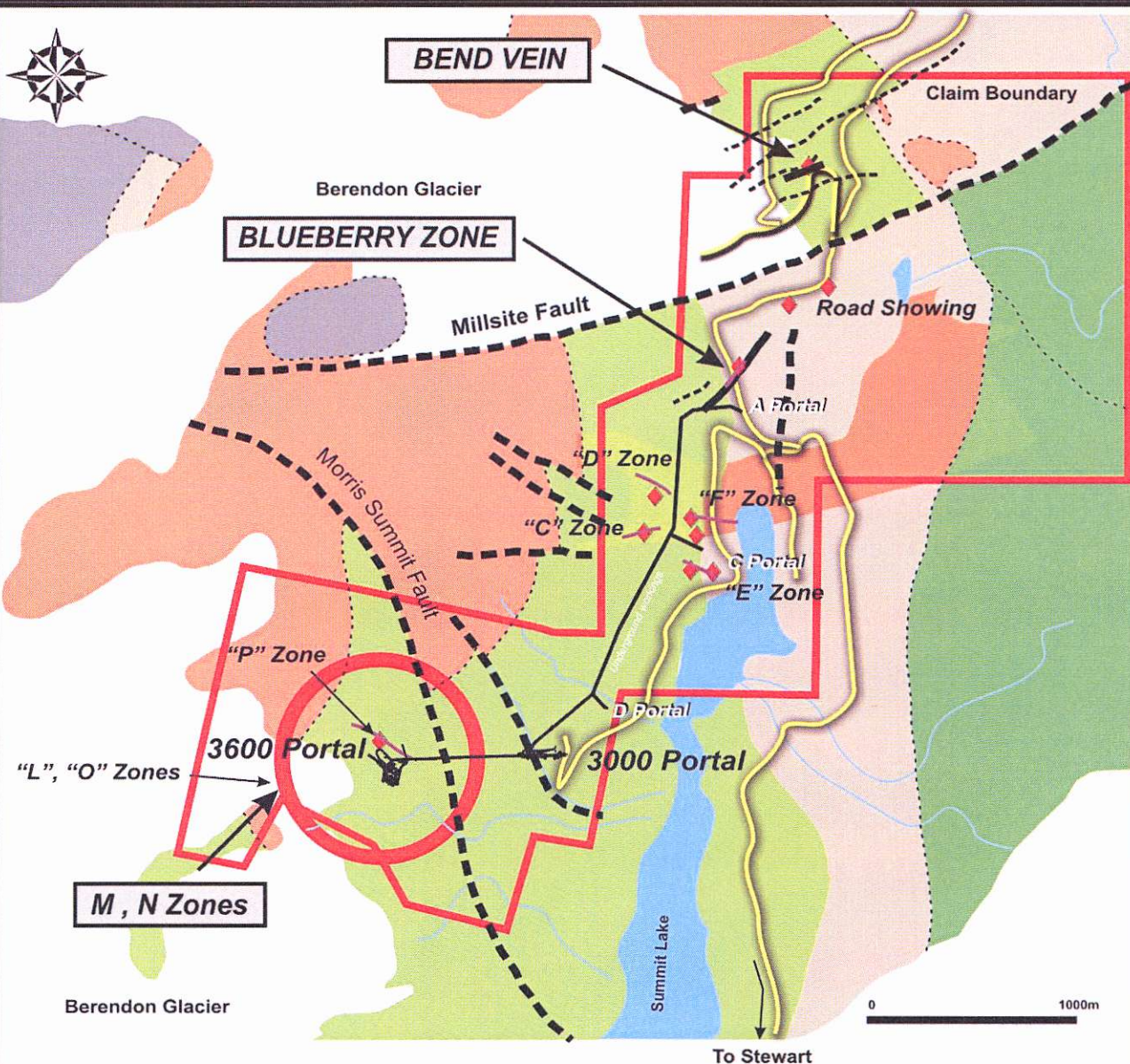
Ajax 103P/11

File: Ajax No



TENAJON RESOURCES CORP.
SUMMIT LAKE PROPERTY
LOCATION MAP
Skeena Mining Division





LEGEND

INTRUSIVES

EARLY JURASSIC

Granodiorite

VOLCANIC

AND SEDIMENTARY ROCKS

Lower Jurassic

Unuk Formation

- Upper Andesite Tuffs
- Upper Siltstone Member
- Middle Andesite Tuffs
- Lower Siltstone Member

- Fault
- Contact
- Road
- Zones
- Property Boundary

Scotty Gold
3600 & 3000 levels

TENAJON RESOURCES CORP.


**SUMMIT LAKE PROPERTY
PROPERTY GEOLOGY**
Skeena Mining Division

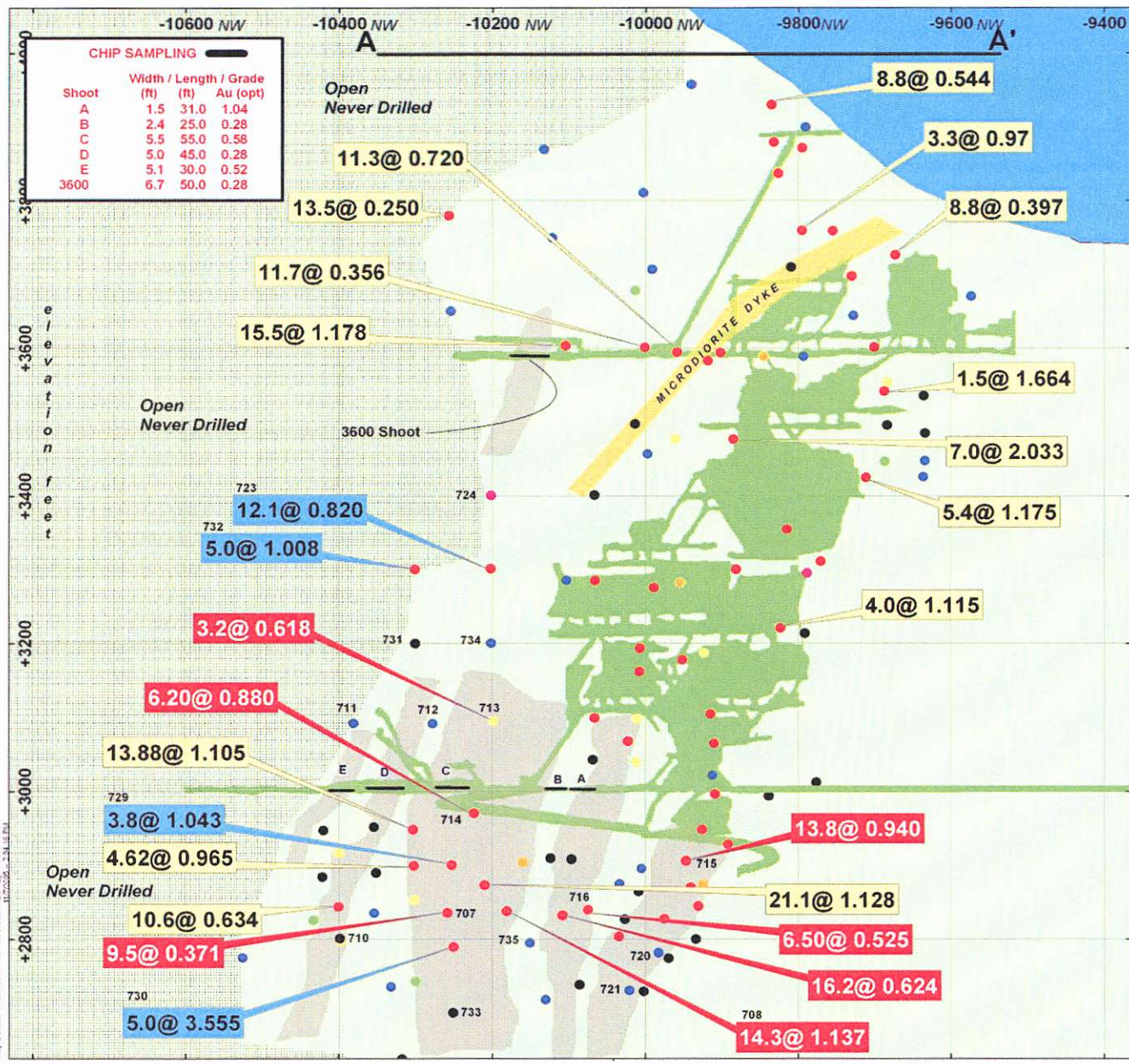
L, M, N, O Zones

3600 portal

3000 portal

SUMMIT LAKE MINE





CHIP SAMPLING

Shoot	Width (ft)	Length (ft)	Grade Au (opt)
A	1.5	31.0	1.04
B	2.4	25.0	0.28
C	5.5	55.0	0.58
D	5.0	45.0	0.28
E	5.1	30.0	0.52
3600	6.7	50.0	0.28


LEGEND

- Underground Workings
- Drill Intercept true width (feet) - average gold value (opt)
- 10.37@ 0.507 Pre 2004 Drill Holes
- 3.80@ 1.305 2004 Drill Holes (702-704)
- 6.40@ 0.245 2005 Drill Holes (720-724) (729-735)
- Gold Bearing Shoots
- Open - Never Drilled

DRILL HOLE PIERCE POINTS

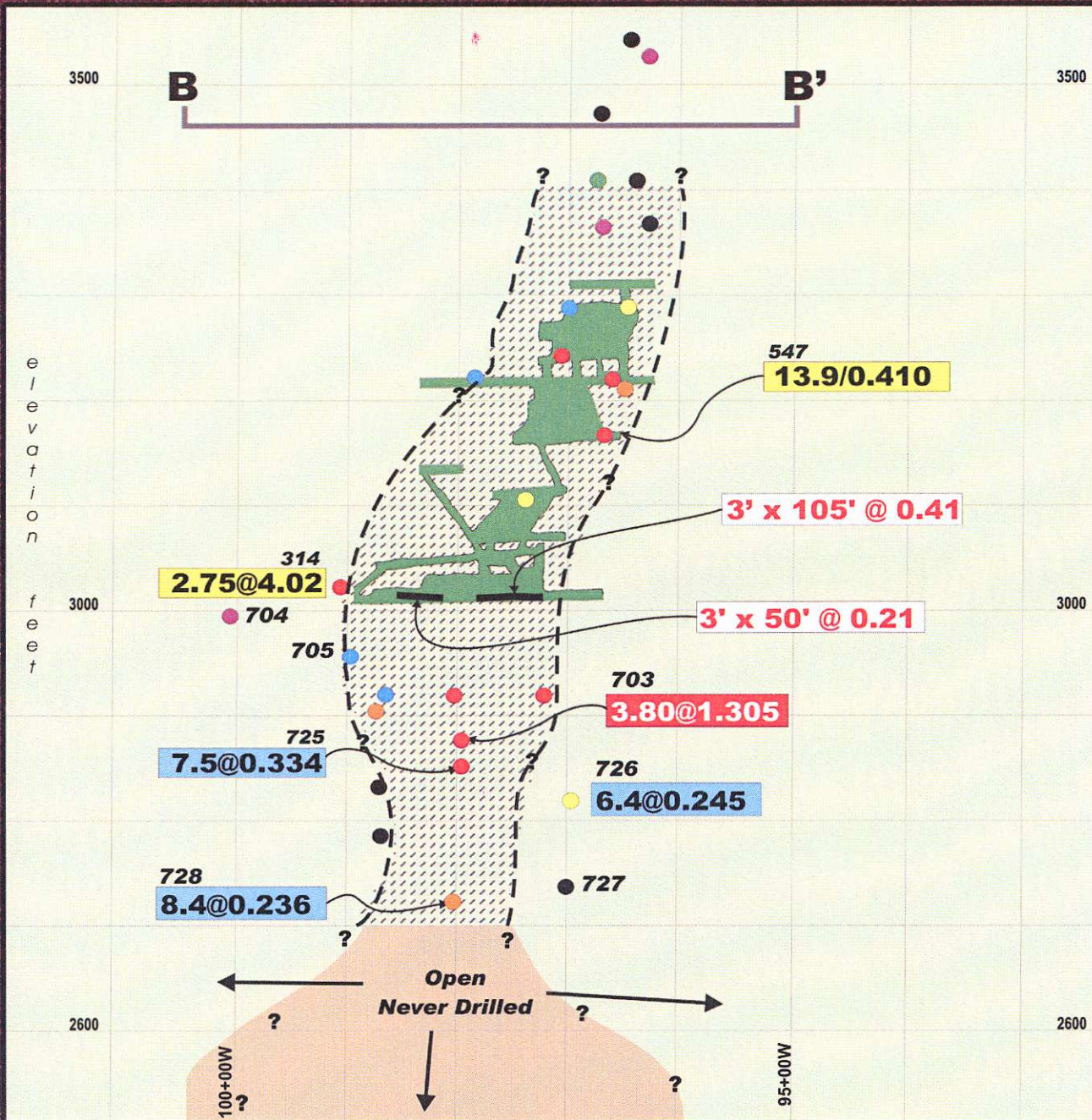
grade x width
Gold (oz/t) x width (ft)

- > 2.50
- > 2.00
- > 1.50
- > 1.00
- > 0.50
- > 0.25
- < 0.25



**SUMMIT LAKE PROJECT
LONGITUDINAL SECTION
M - ZONE**

Map Document: C:\NORTH\BARR\BARR\BARR\MZ\0205.mxd 11/22/05 2:41:51 PM



LEGEND

Underground Workings

Drill Intercept
width (feet) - average gold value (opt)

Gold Bearing Shoots

Open - Never Drilled

10.37@ 0.507 Pre 2004 Drill Holes

3.80 @ 1.305 2004 Drill Holes (702-704)

6.4@0.245 2005 Drill Holes (725-728)

CHIP SAMPLE:

3' x 105' @ 0.41 Average Width x Length x Grade (opt Au)

**Drill Hole
grade x width
Gold oz/t x width (ft)**

- > 2.50
- > 2.00
- > 1.50
- > 1.00
- > 0.50
- > 0.25
- < 0.25

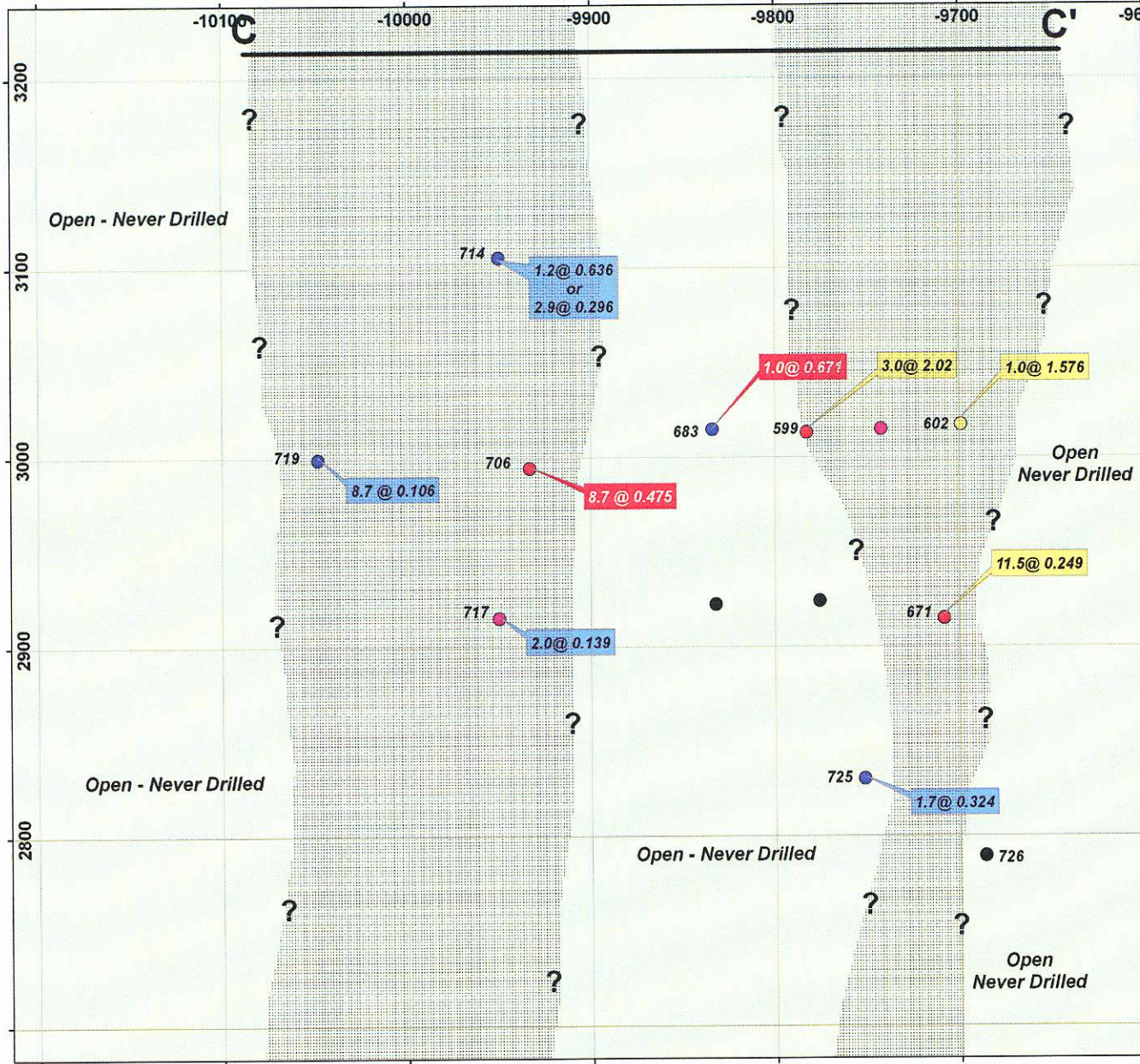
0 200 feet
Scale

SUMMIT LAKE PROJECT

STEWART, BRITISH COLUMBIA
N ZONE

LONGITUDINAL SECTION

©2005 Mining & Geology Associates, Inc., Canada



LEGEND

Drill Intercept
true width (feet) - average gold value (opt)


- 10.37 @ 0.507 Pre 2004 Drill Holes
- 3.80 @ 1.305 2004 Drill Holes (706)
- 6.40 @ 0.245 2005 Drill Holes (717-719)
(725-726)

**DRILL HOLE
PIERCE POINTS**


grade x width
Gold (oz/t) x width (ft)

LEGEND

- > 2.50
- > 2.00
- > 1.50
- > 1.00
- > 0.50
- > 0.25
- < 0.25



**SUMMIT LAKE PROJECT
LONGITUDINAL SECTION
L - ZONE**



Bend Vein

Road Showing

Blueberry Vein

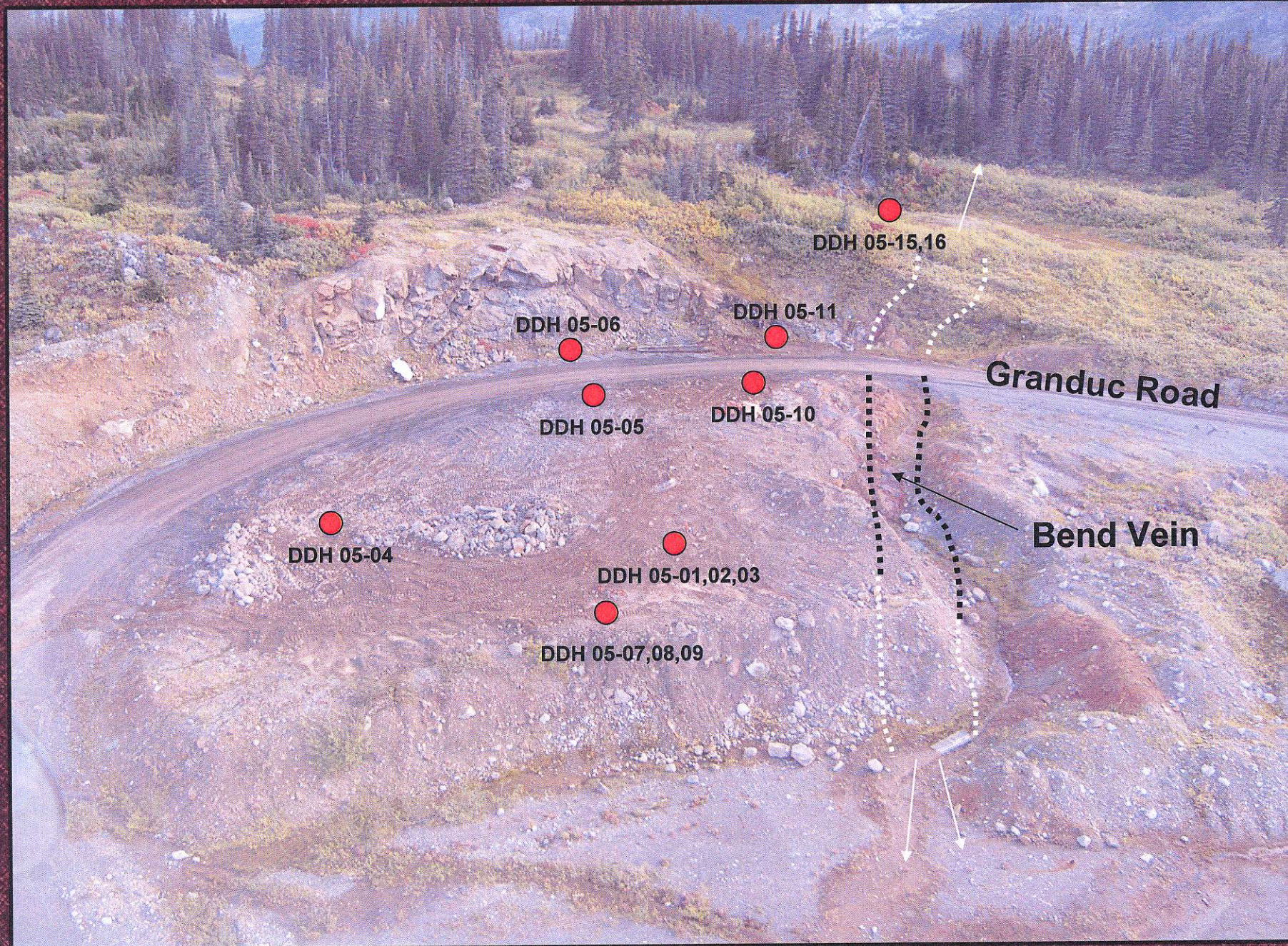
C Zone



Granduc Road

*Trace of
Bend Vein*

BEND VEIN



DDH 05-15,16

DDH 05-06

DDH 05-11

Granduc Road

DDH 05-05

DDH 05-10

Bend Vein

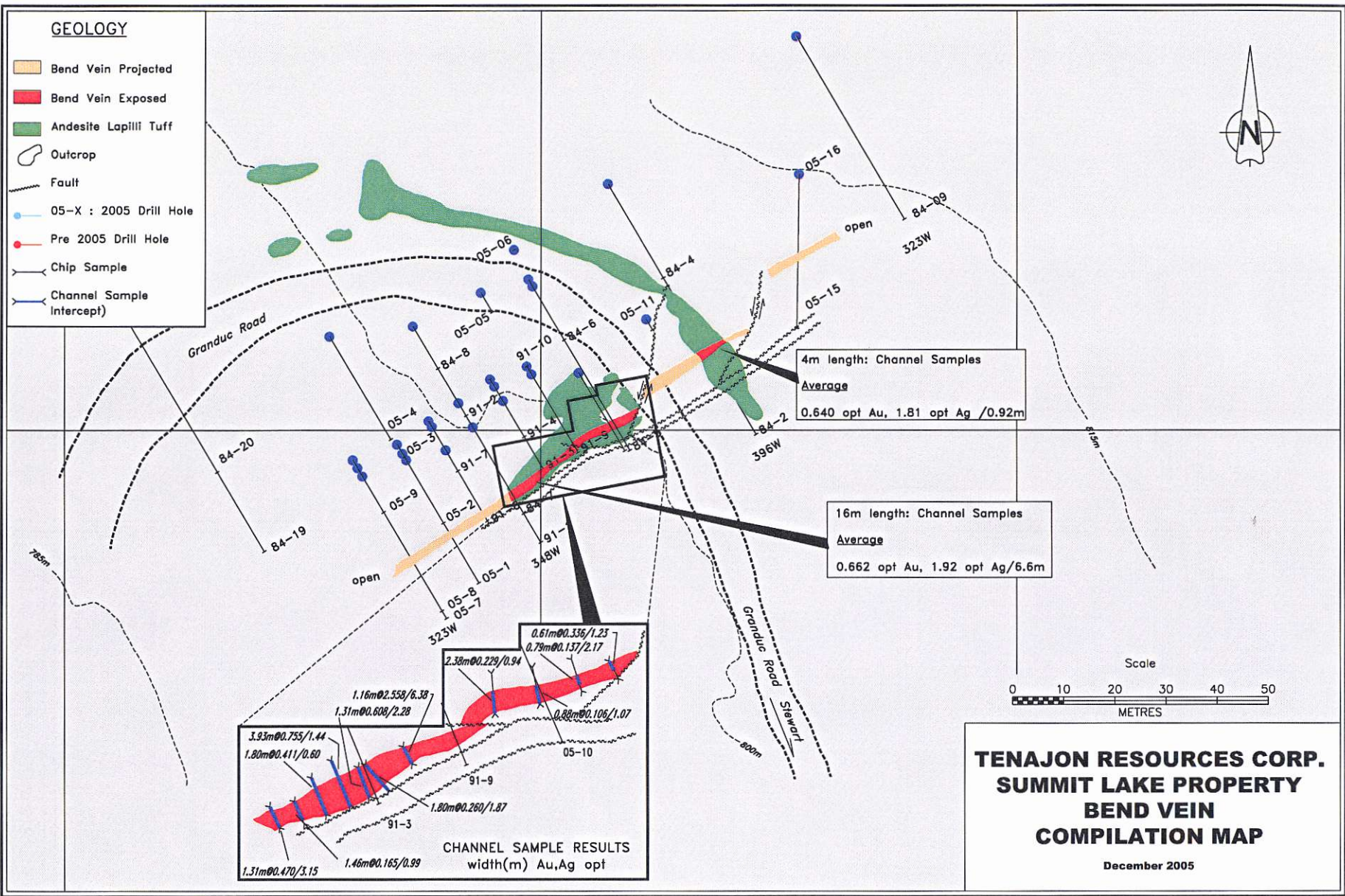
DDH 05-04

DDH 05-01,02,03

DDH 05-07,08,09

GEOLOGY

- Bend Vein Projected
- Bend Vein Exposed
- Andesite Lapilli Tuff
- Outcrop
- Fault
- 05-X : 2005 Drill Hole
- Pre 2005 Drill Hole
- Chip Sample
- Channel Sample Intercept)

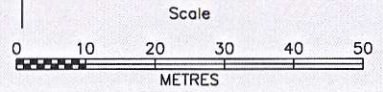


4m length: Channel Samples
Average
0.640 opt Au, 1.81 opt Ag /0.92m

16m length: Channel Samples
Average
0.662 opt Au, 1.92 opt Ag/6.6m

CHANNEL SAMPLE RESULTS
width(m) Au,Ag opt

3.93m@0.755/1.44	0.61m@0.336/1.23
1.80m@0.411/0.60	0.79m@0.137/2.17
1.16m@2.558/6.38	2.33m@0.229/0.94
1.31m@0.608/2.28	0.88m@0.106/1.07
1.80m@0.260/1.87	
1.31m@0.470/3.15	
1.46m@0.165/0.99	



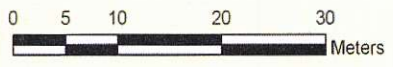
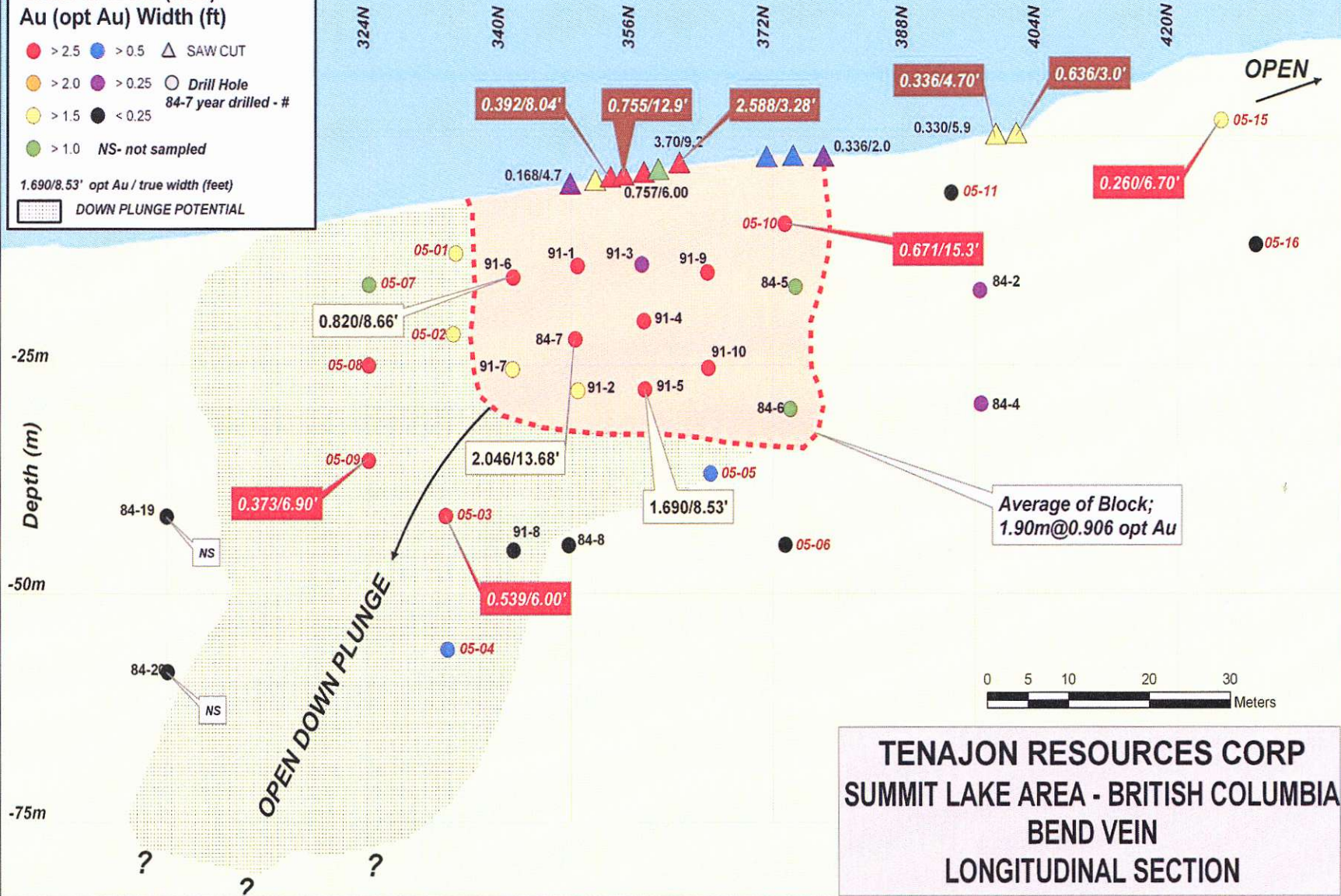
TENAJON RESOURCES CORP.
SUMMIT LAKE PROPERTY
BEND VEIN
COMPILATION MAP
December 2005

LEGEND

Grade x Width (true)

Au (opt Au) Width (ft)

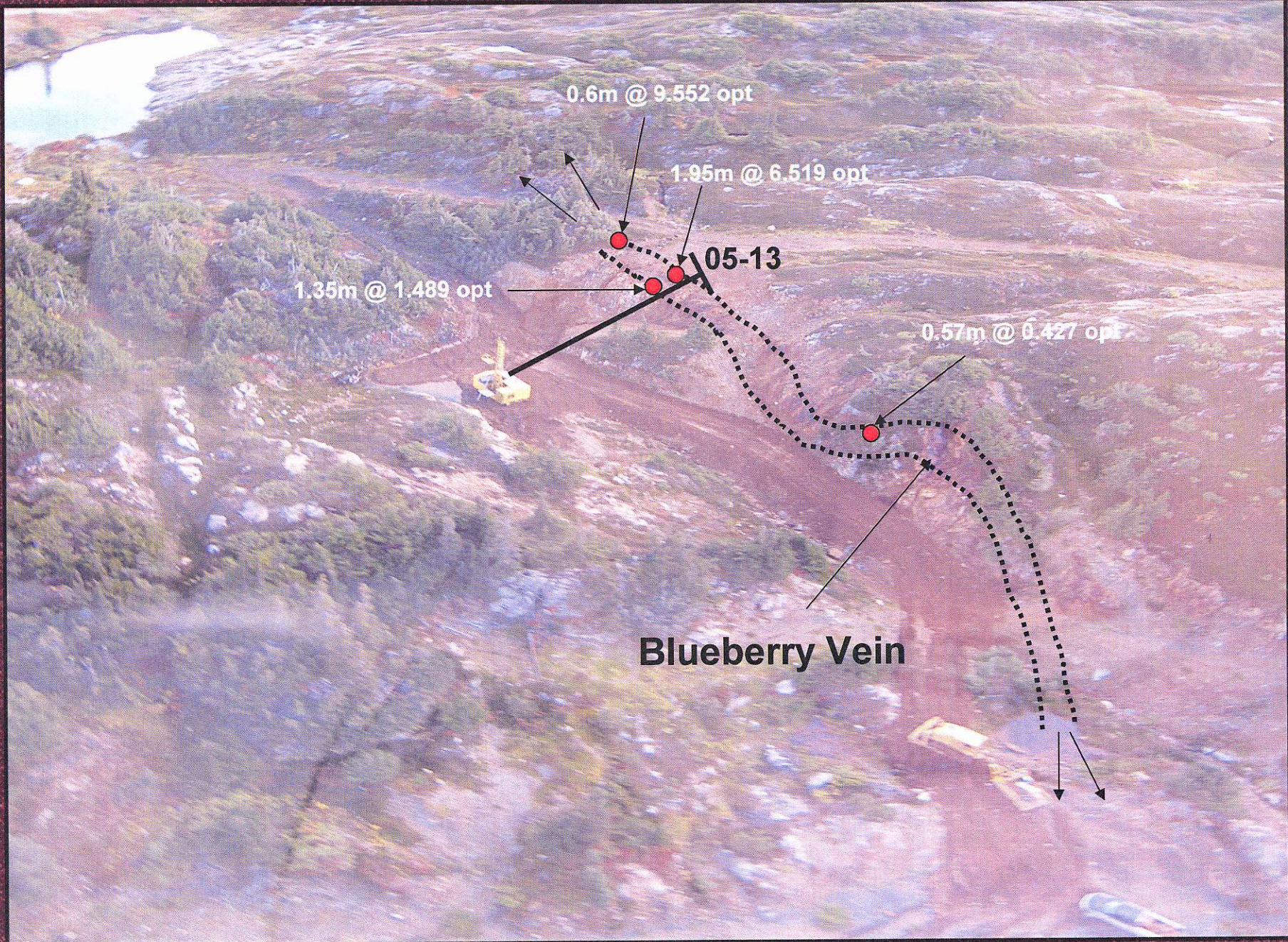
- > 2.5 ● > 0.5 ▲ SAW CUT
- > 2.0 ● > 0.25 ○ Drill Hole
- > 1.5 ● < 0.25 84-7 year drilled - #
- > 1.0 NS- not sampled
- 1.690/8.53' opt Au / true width (feet)
- DOWN PLUNGE POTENTIAL



TENAJON RESOURCES CORP
SUMMIT LAKE AREA - BRITISH COLUMBIA
BEND VEIN
LONGITUDINAL SECTION

Average of Block;
 1.90m@0.906 opt Au

OPEN DOWN PLUNGE



0.6m @ 9.552 opt

1.95m @ 6.519 opt

05-13

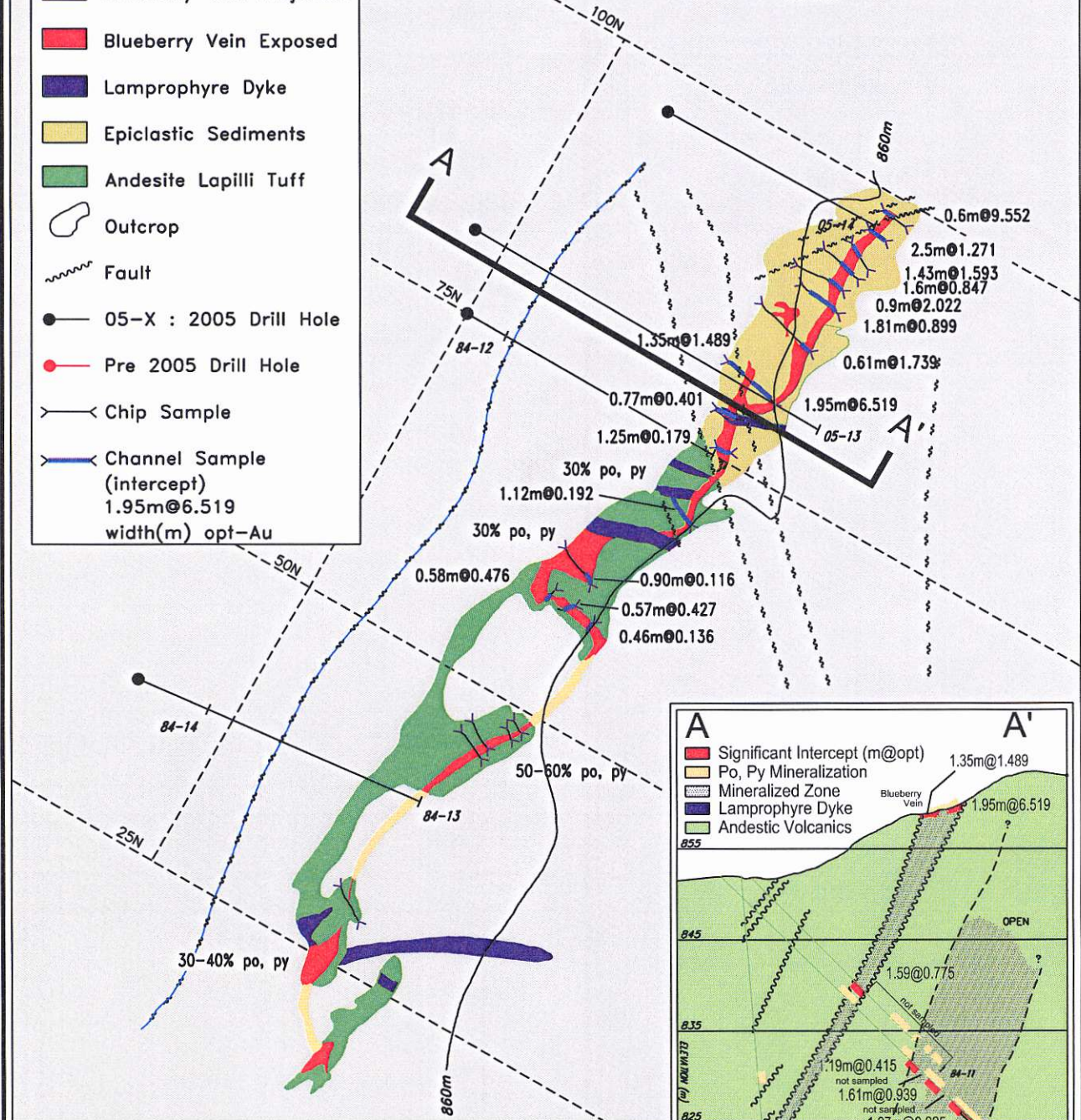
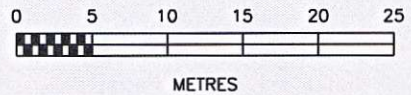
1.35m @ 1.489 opt

0.57m @ 6.427 opt

Blueberry Vein

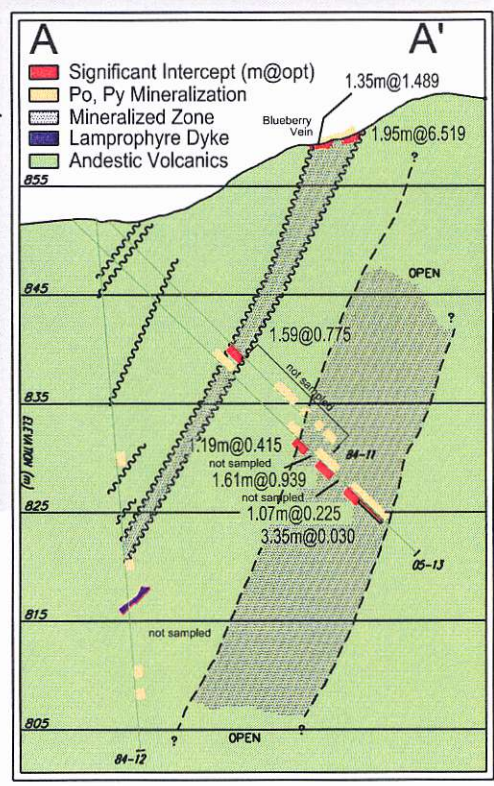
LEGEND

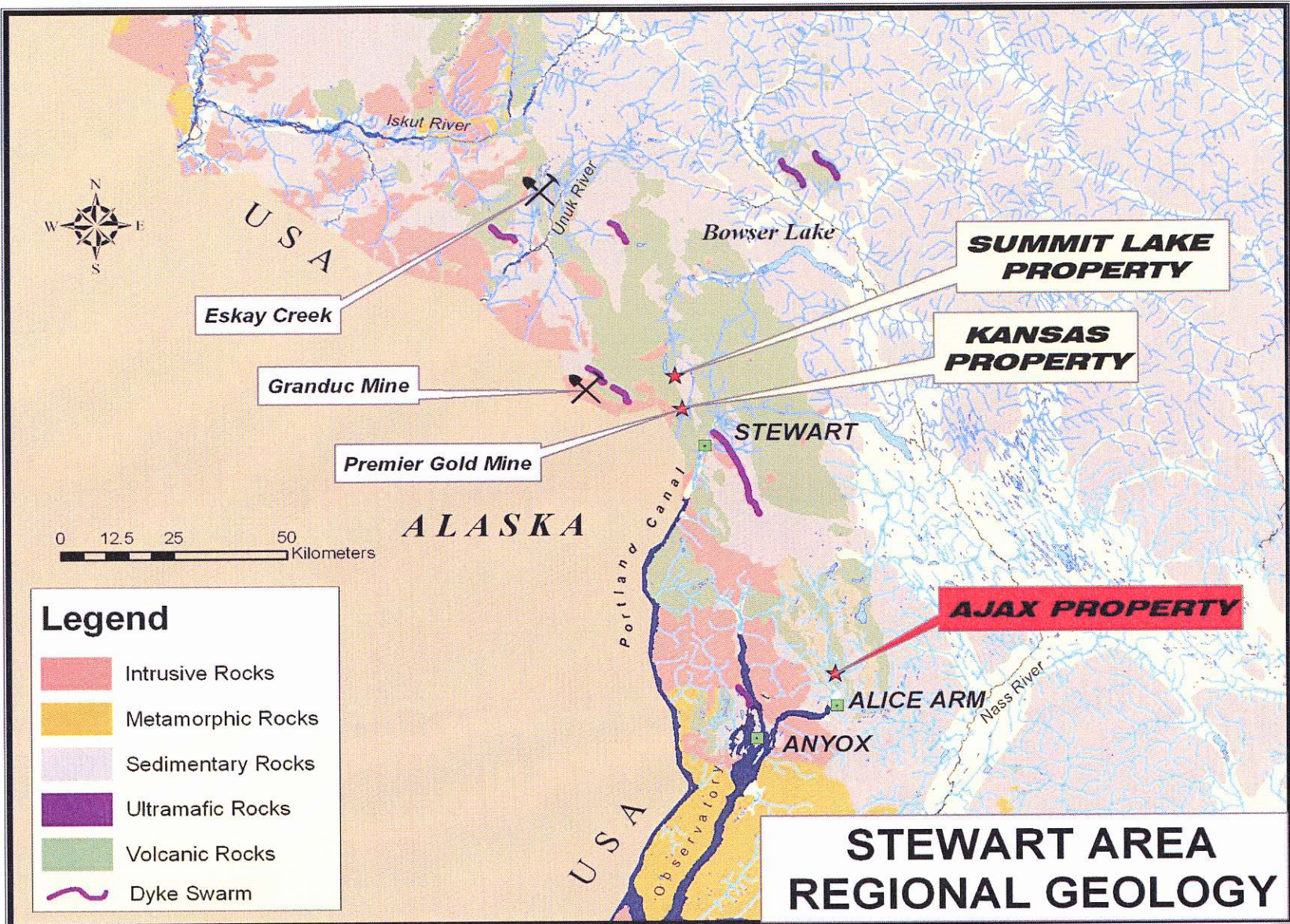
- Blueberry Vein Projected
- Blueberry Vein Exposed
- Lamprophyre Dyke
- Epiclastic Sediments
- Andesite Lapilli Tuff
- Outcrop
- Fault
- 05-X : 2005 Drill Hole
- Pre 2005 Drill Hole
- Chip Sample
- Channel Sample (intercept)
1.95m@6.519
width(m) opt-Au



**TENAJON RESOURCES CORP.
SUMMIT LAKE PROJECT
BLUEBERRY VEIN
COMPILATION**

December 2005





AJAX MOLY ZONE

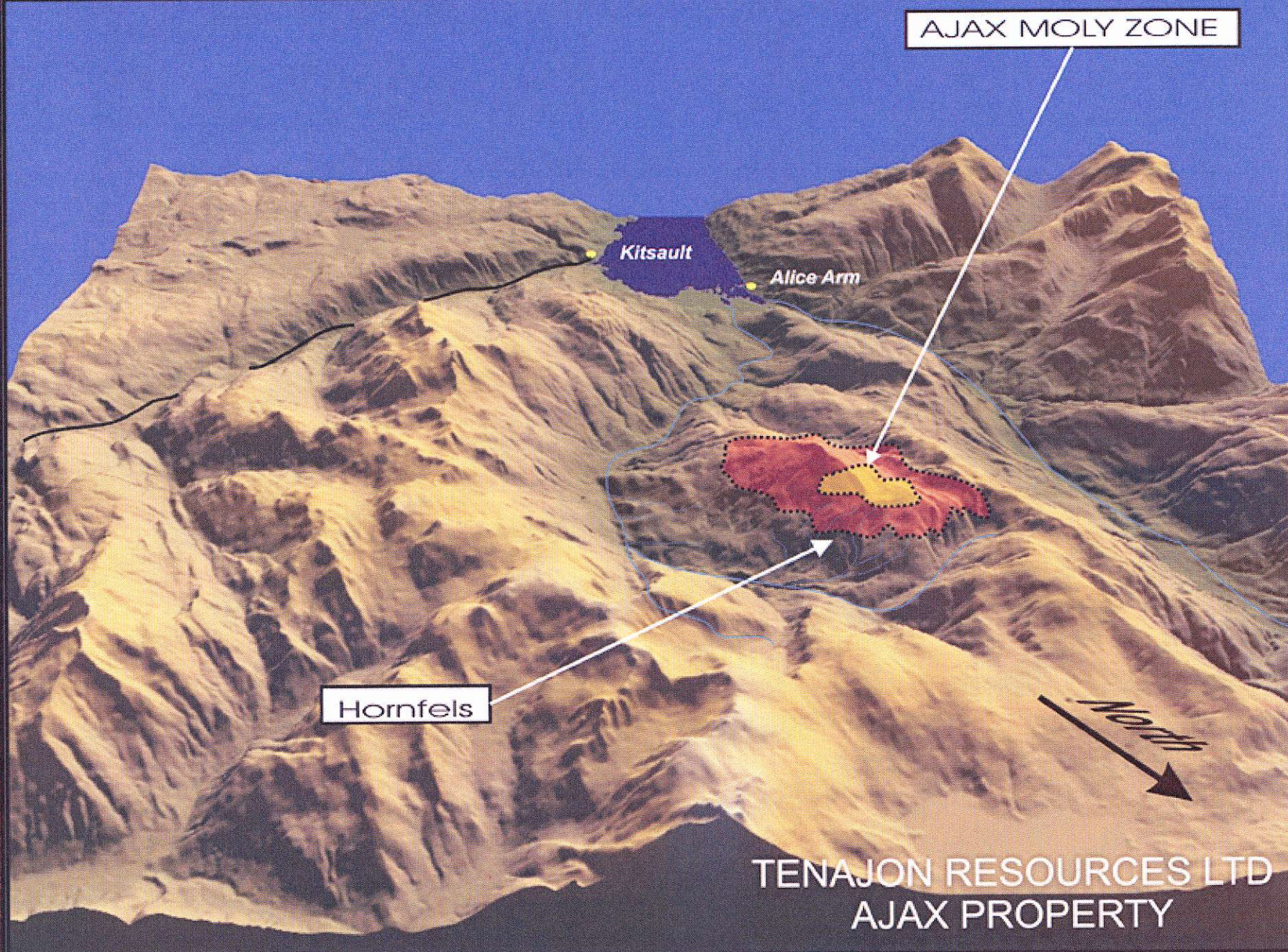
Kitsault

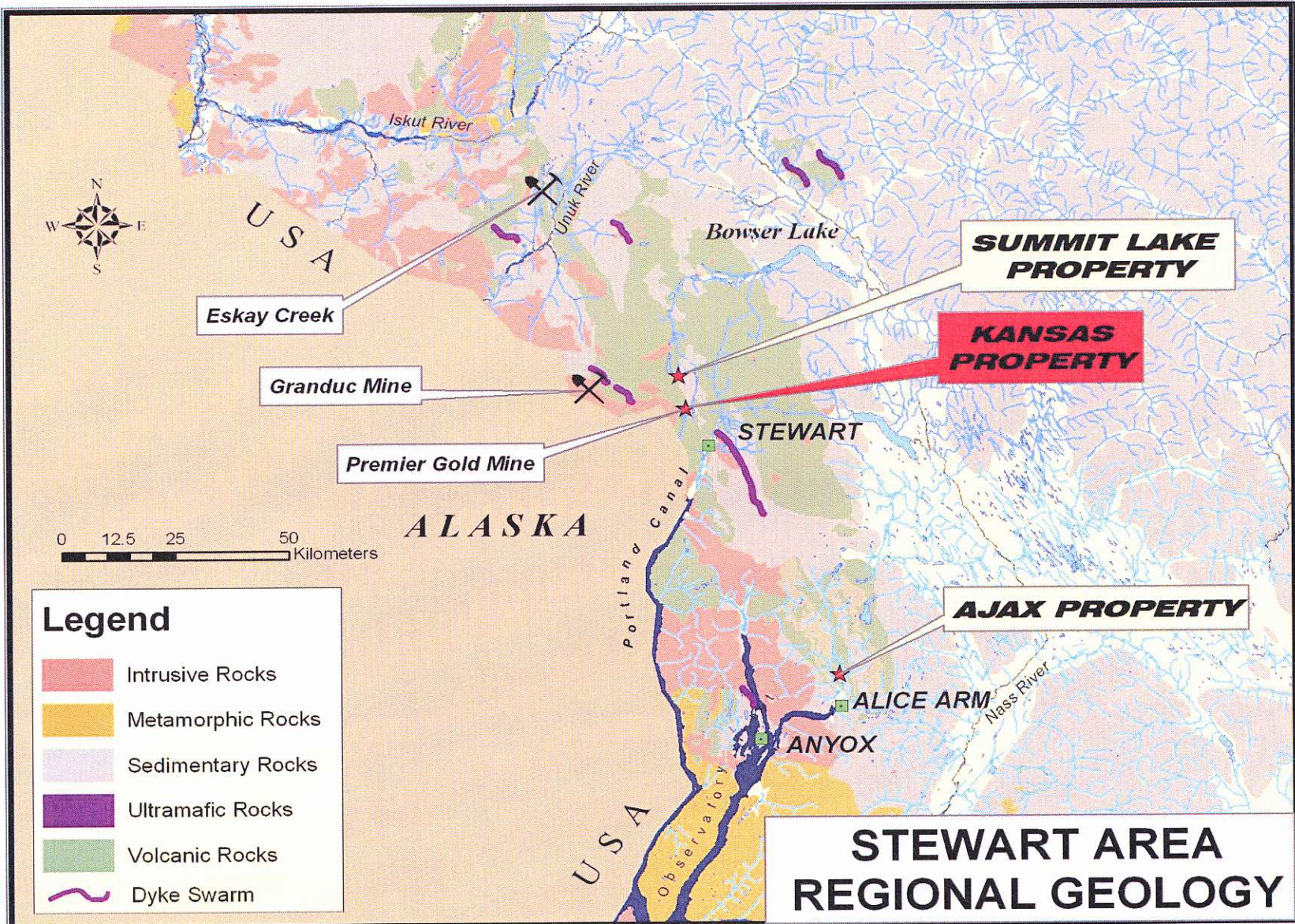
Alice Arm

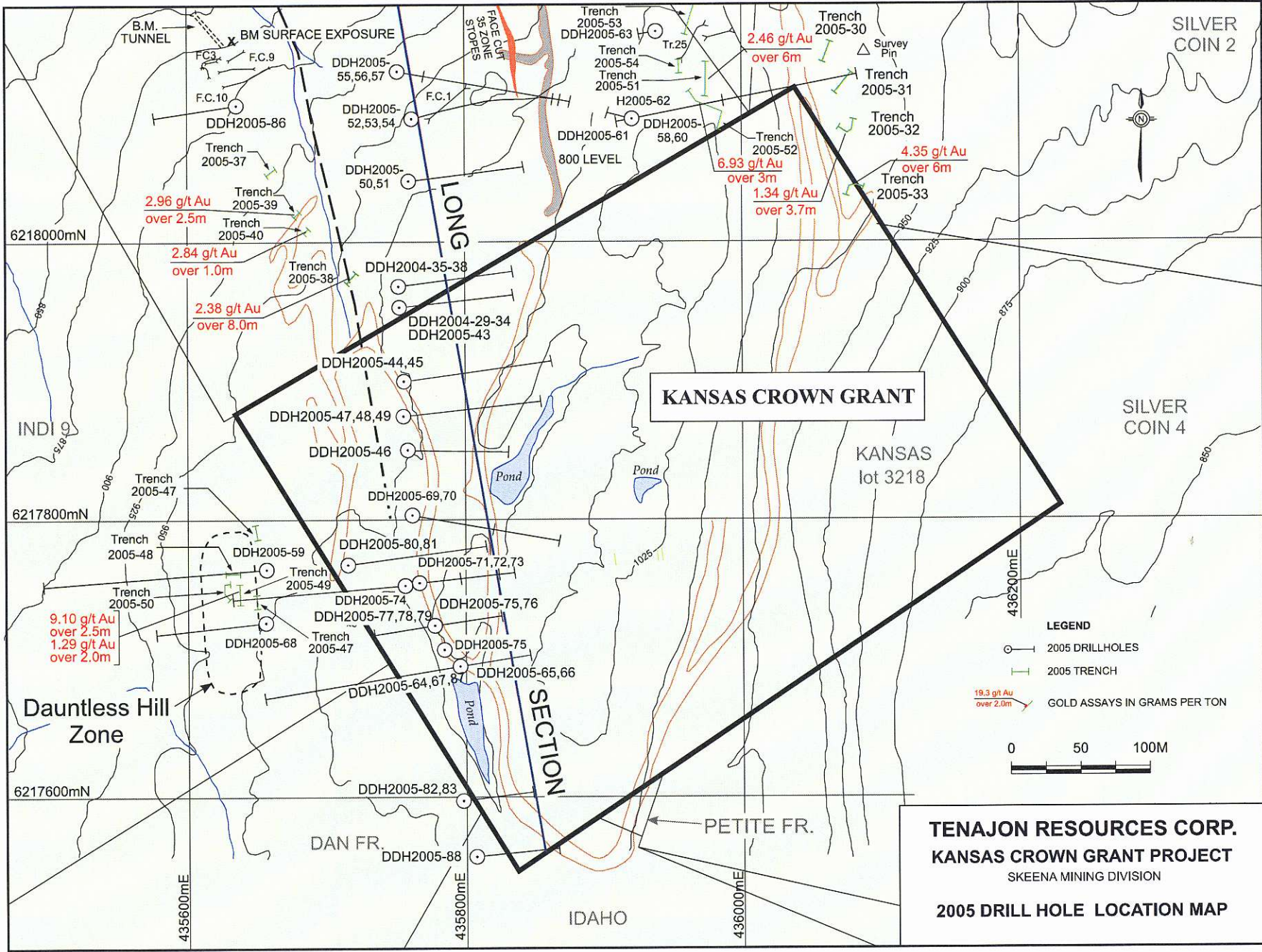
Hornfels



TENAJON RESOURCES LTD
AJAX PROPERTY







KANSAS CROWN GRANT

TENAJON RESOURCES CORP.
KANSAS CROWN GRANT PROJECT
 SKEENA MINING DIVISION
2005 DRILL HOLE LOCATION MAP