MENIKA MINING LTD

RELIANCE PROJECT

E.R. SHEPHERD MAPS +
SKETCHES 1950. 1953

674364

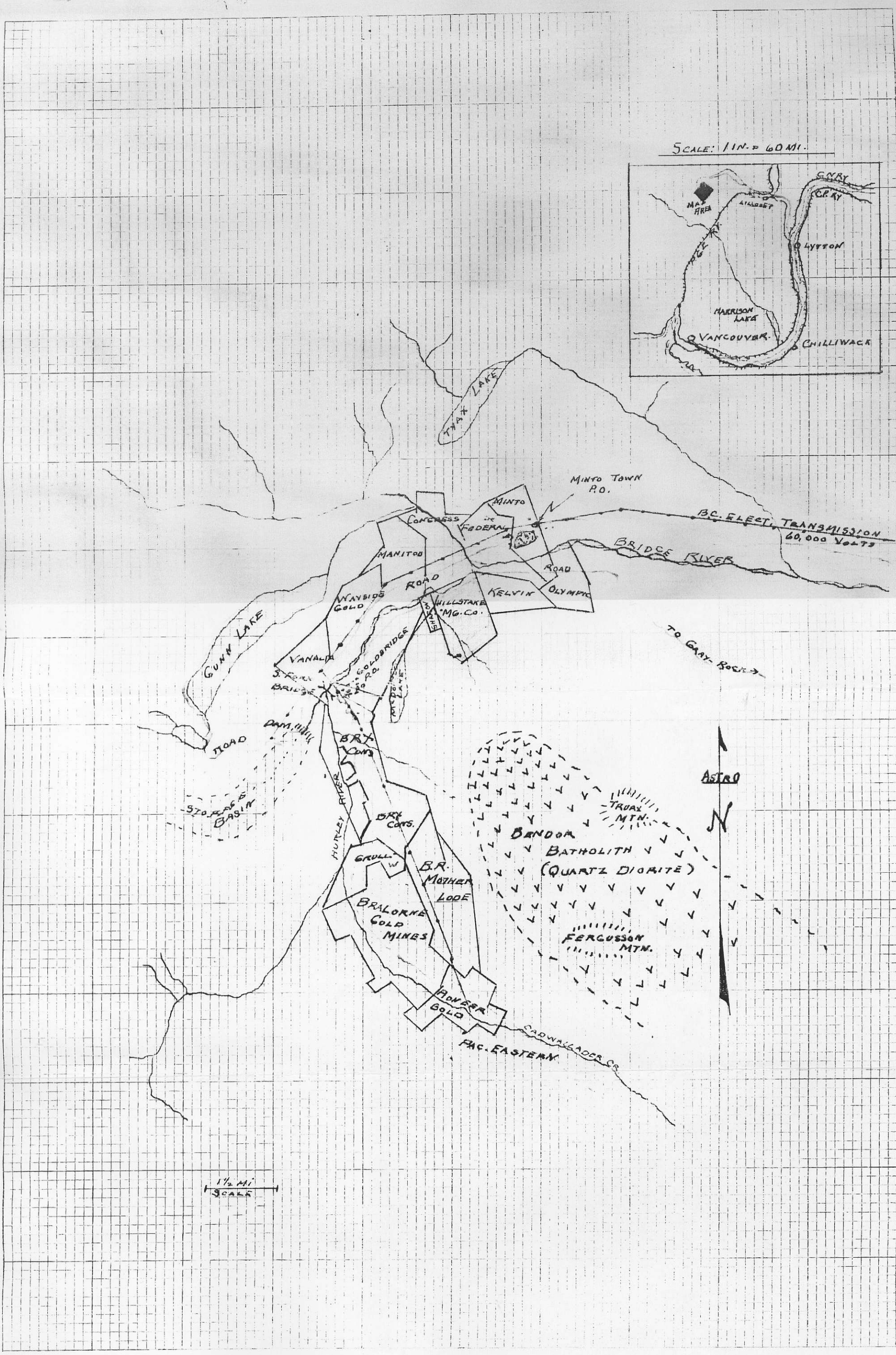
SCALE: 1 IN. = 60 MI.
MAP AREA
AYLMER
C.N.R.Y.
C.P.R.Y.
LYTTON
HARRISON LAKE
VANCOUVER
CHILLIWACK
TYAX LAKE
MINTO TOWN P.O.
MINTO
CONGRESS
FEDERAL
B.C. ELECT. TRANSMISSION 60,000 VOLTS
BRIDGE RIVER
MANITOU
ROAD
KELVIN
OLYMPIC
WAYSIDE GOLD
HILLSTAKE M.CO.
GUNN LAKE
VANALA
GOLDBRIDGE P.O.
TO GRAY ROCK
ROAD
DAM
B.R. CONS.
STORAGE BASIN
HURLEY RIVER
B.R. CONS.
GRULL
B.R. MOTHER LODE
BRALORNE GOLD MINES
ASTRO
TRUAX MTN.
BANDOR BATHOLITH (QUARTZ DIORITE)
FERGUSSON MTN.
BONERA GOLD
CADWALLADER CR.
PAC. EASTERN
1½ MI. SCALE

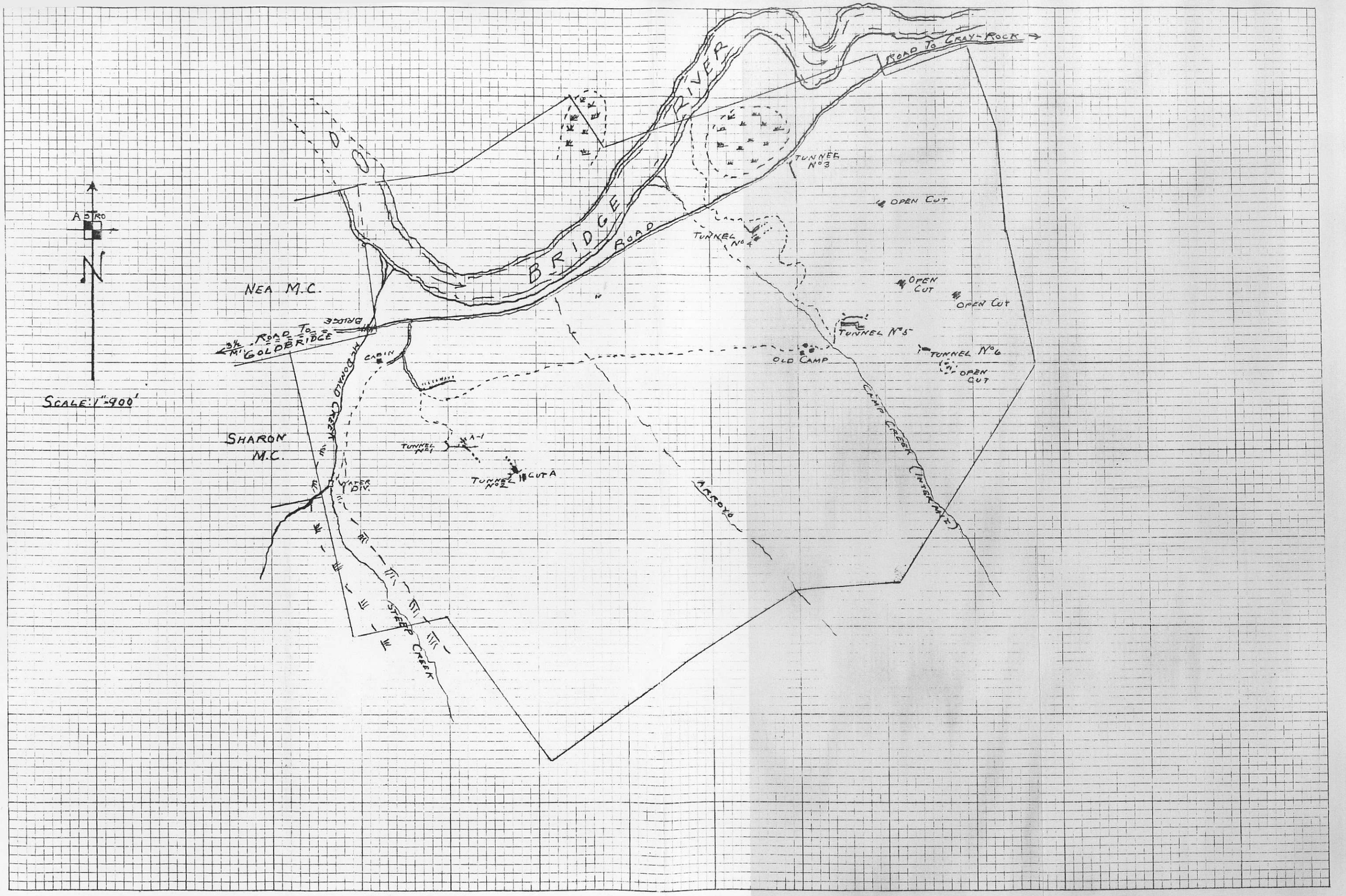

359-5L REUFFEL & ESSER CO.
10 X 10 to the inch.
MADE IN U.S.A.

EAST END

H.M. Co. LTD.
VERT. SECTION ALONG LINE C-D
SCALE: 1" = 300'

E. R. Stafford
Feb. 1933

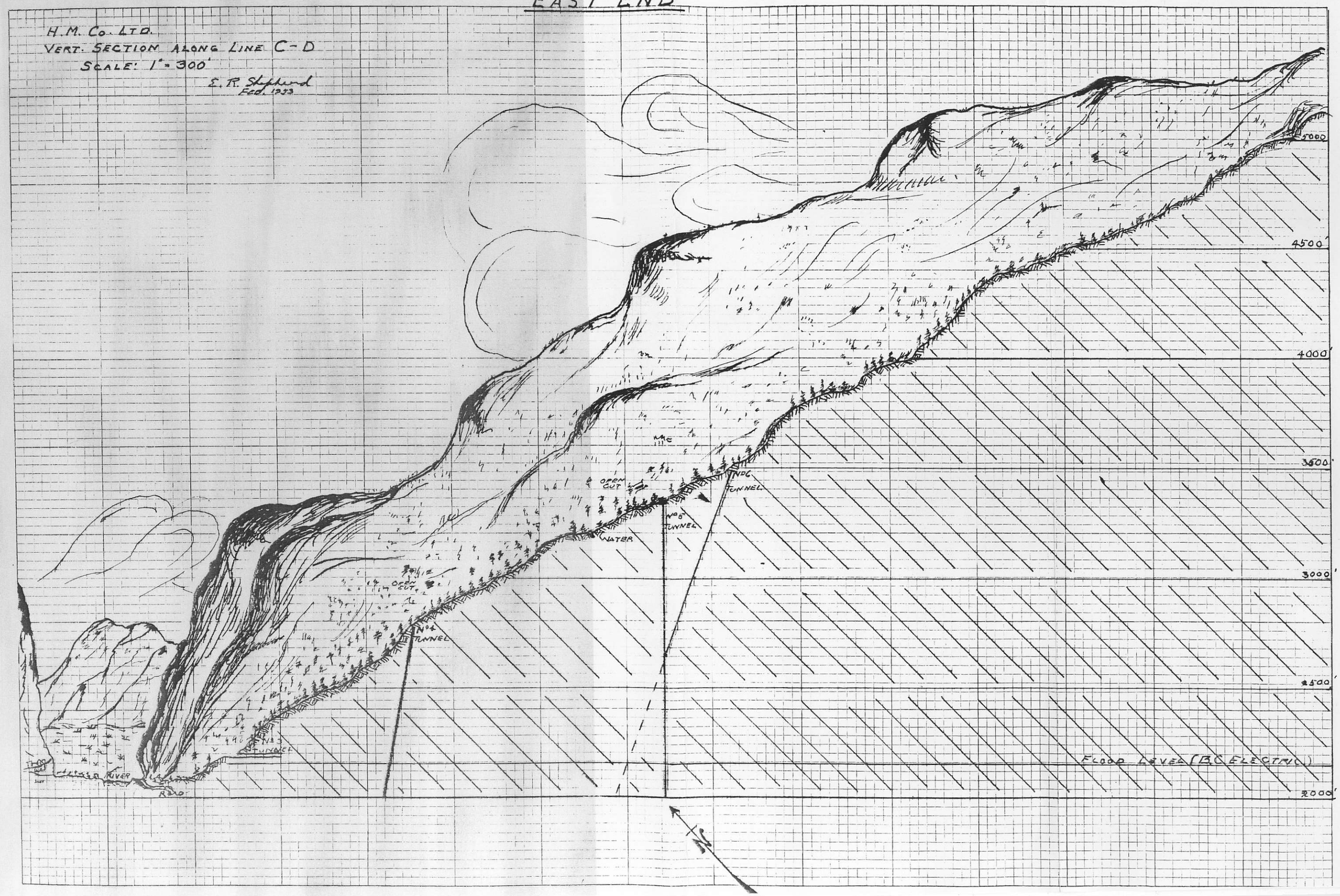

339-5L KEUFFEL & ESSER CO.
10 X 10 to the inch.
MADE IN U.S.A.

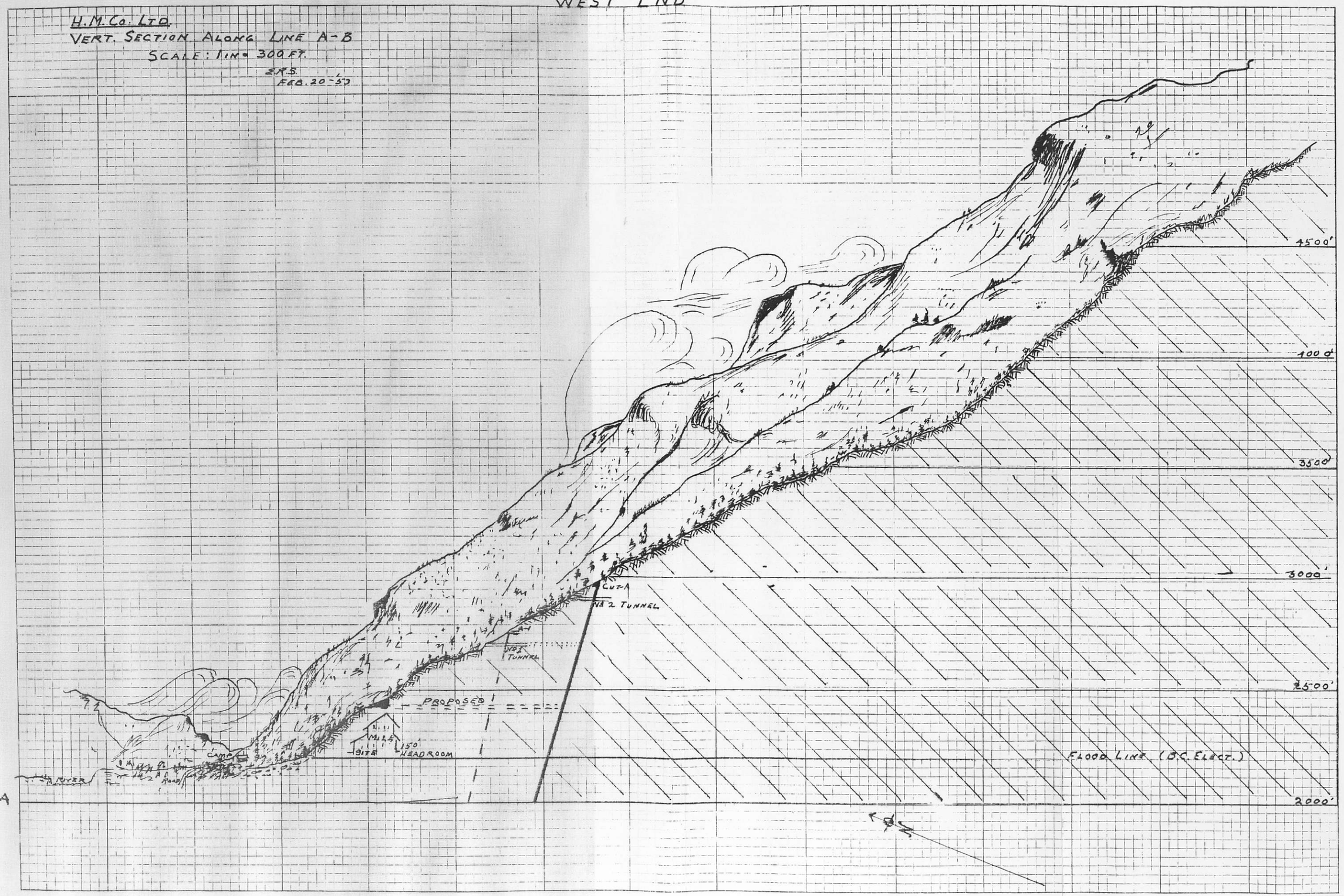
WEST END
H.M.Co. LTD.
VERT. SECTION ALONG LINE A-B
SCALE: 1 IN = 300 FT.
E.R.S.
FEB. 20-57
4500'
4000'
3500'
3000'
2500'
2000'
CUT-A
No 2 TUNNEL
No 1 TUNNEL
PROPOSED
MILL SITE
150' HEADROOM
CAMP
RIVER
ROAD
FLOOD LINE (B.C. ELECT.)
A
B

Nº	Au Oz.	Ag Oz.	Sb %	Width Ins.	Origin
12	.08	.4		18	E.R. Shepherd
13	.07			60	"
14	.01			14	"
15	.01			16	"
16	.05			4	"
17	.21	.3		8	
18	.14	1.0		9	
19	.12		2.73		Composite of 18 Samples
H	.36		17.1	5	Cons. Smelters (G. Boisjolie)
I	.125			18	" "
J	.09		15.1	2	" "
K	.53		4.1	3	" "
L	.22		9.0	2	" "

Nº	Au	Ag	Sb %	Width Ins.	Origin of Sample
E	.14	1.1	8.4	4	Cons. M & S
G	.141	1.2		36	"
D	.32	2.0		36	"
E	.095			36	"
19	.12	1.0		30	"
M	.13	1.2		60	"

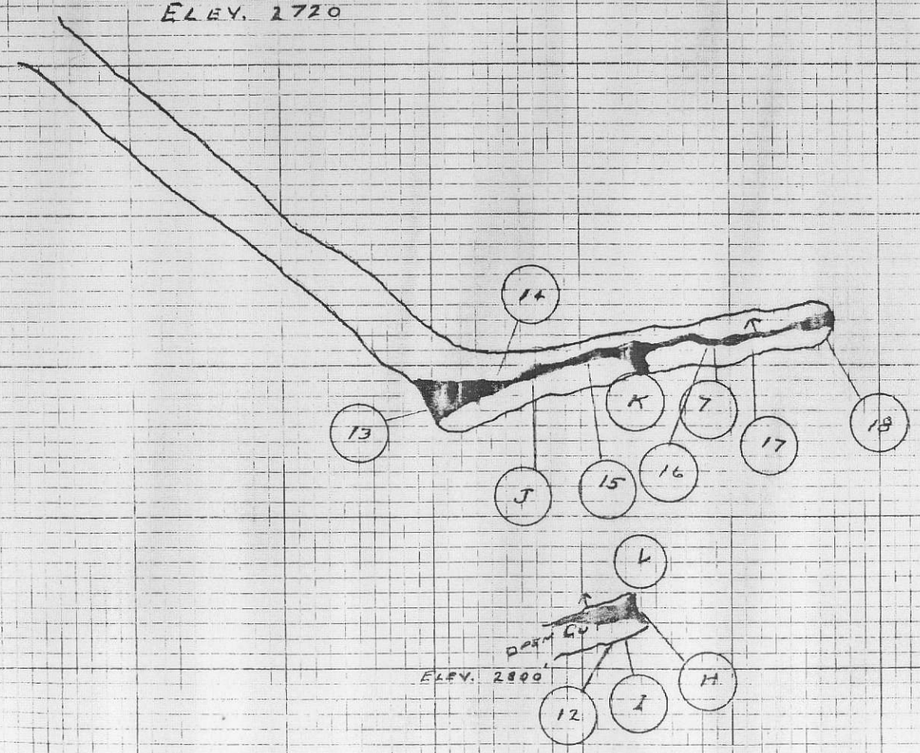

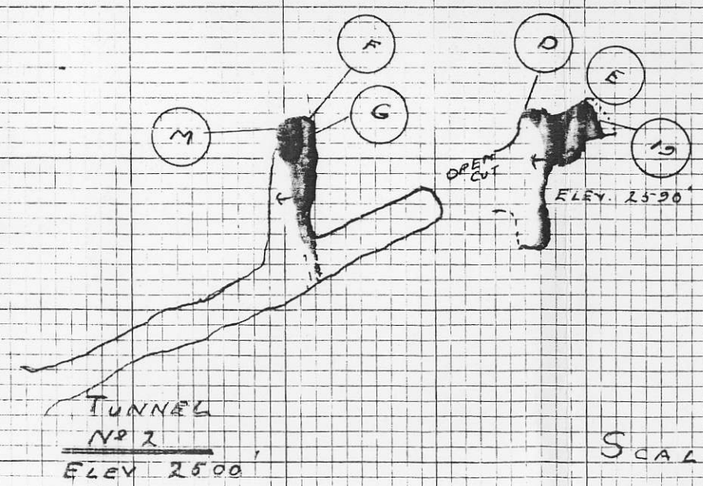

Scale: 1" = 20'

DETAIL: PROJECTION "STIBNITE" VEIN TO TUNNEL No. 1

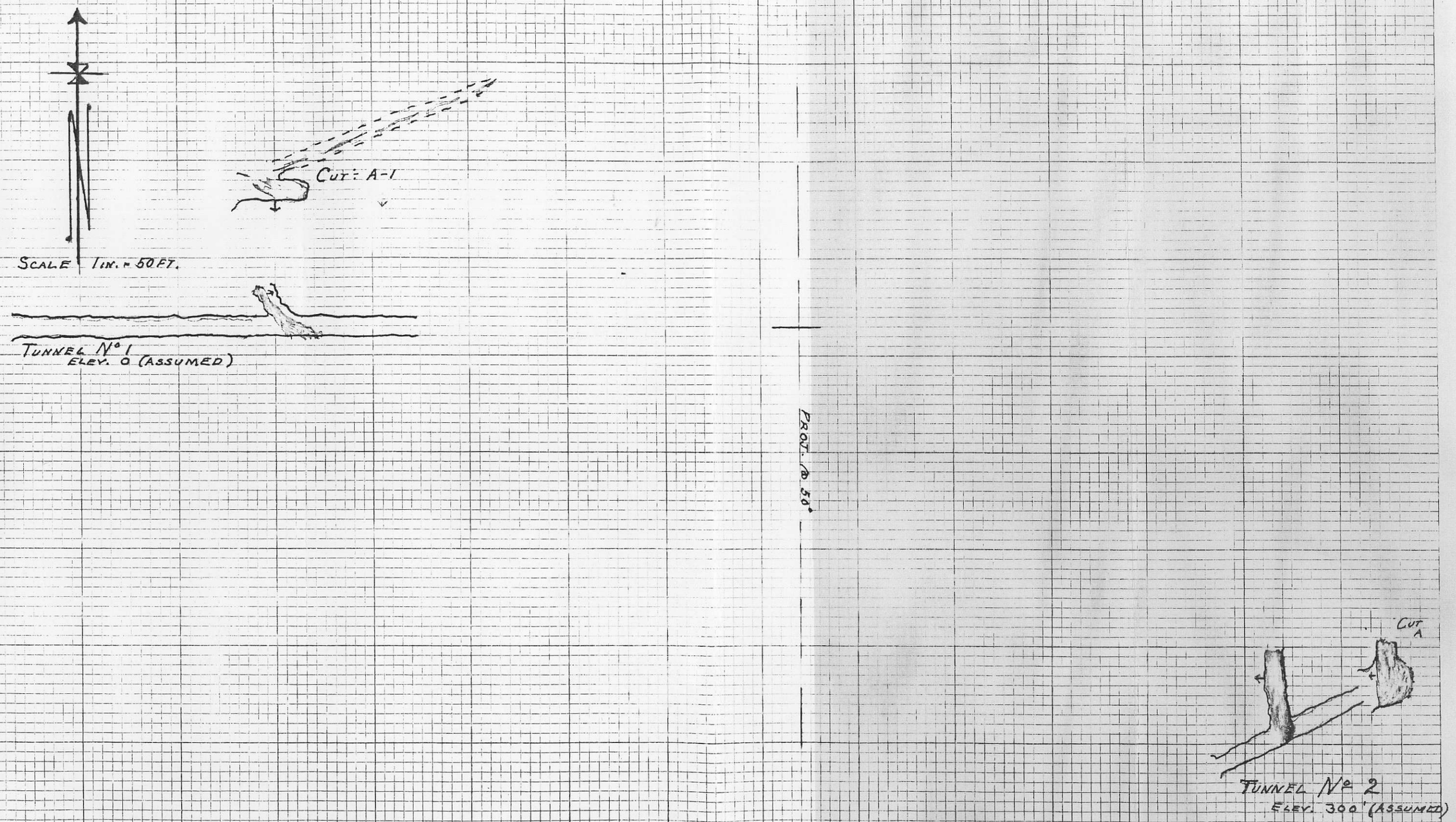

359-5L KEUFFEL & ESSER CO.
10 X 10 to the inch.
MADE IN U.S.A.

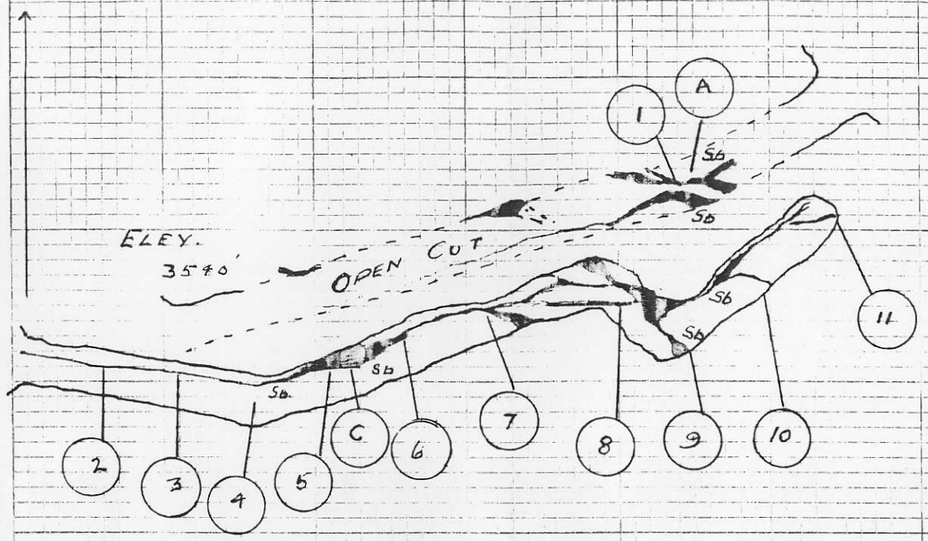

TUNNEL No 5

ELEV. 3525'

SCALE: 1" = 20'

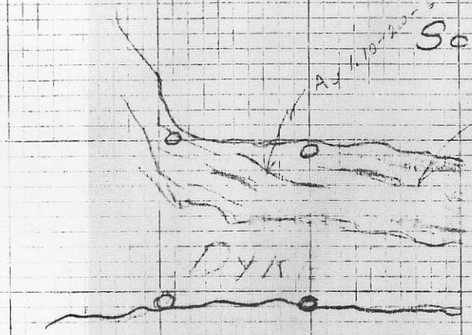

No	Au	Ag	% Sb	Width Ins.	Origin
1	.16	1.0		16	E.R. SHEPHERD
2	.15	2.0		4	"
3	TR			6	"
4	.16	.04		14	"
5	.08	1.3		14	"
6	.54	2.3		20	"
7	.12	1.1		6	"
8	.05			10	"
9	.15			16	"
10	.11			8	"
11	.08			30	
A	.20		25.6		PIONEER (AVERAGE of 3 SAMPLES
	.17		23.0		" COMPOSITE of ABOVE
C	.26		27.0		CONS. M. & S.

359-5L KEUFFEL & ESSER CO. 10 X 10 to the inch. MADE IN U.S.A.

L.1175

L.7361

RIVER

BRIDGE

FOOT BRIDGE

TO CONGRESS MINE

ROAD — TO OLYMPIC & BELORE MINES

OMEN No5

OMEN No6

OMEN No1

OMEN No2

OMEN No4

OMEN No3

OMEN No7

OMEN No8

SLOUGH

ROAD

TUNNEL

MIN. TREND

OMEN FR.

OPEN CUT

GRAVEL

NEMO No5

NEMO No7

NEMO FR.

WATER

TRAIL

TUNNEL APPROX.

OLD CAMP

NEMO No3

NEMO No1

CABIN

McDONALD CREEK

EROS No4

TOP OF SLOPE

TRAIL

TUNNEL APPROX.

TUNNEL SD

WATER DIVERSION RIGHT

NEMO No2

NEMO No4

NEMO No6

MINERALIZED OUTCROP

ARROYO

NEMO No8

CREEK

BLUFF FR.

EROS No5

STEAM CREEK

TOP OF BANK

NOVA FR.

EROS No2

EROS No1

EROS FR.

OMEN No8

To GOLDBRIDGE ROAD

BRIDGE

2000

2500

3000

3500

4000

4500

4700

5000

5500

HILLSTAKE MINING CO. LTD. GROUP

SCALE: 1 IN. = 300 FT.

CONTOURS BAROMETER

E.T. Shepherd

Nov. 11. 1950



This reference scale bar has been added to the original image. It will scale at the same rate as the original, therefore it can be used as a reference for the original size.