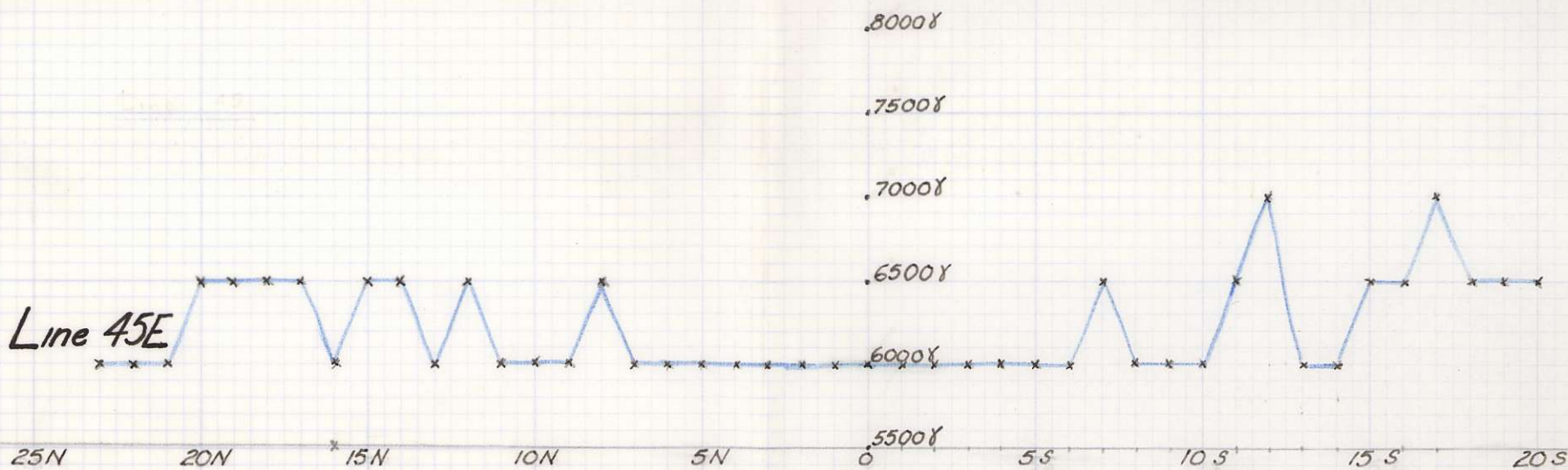
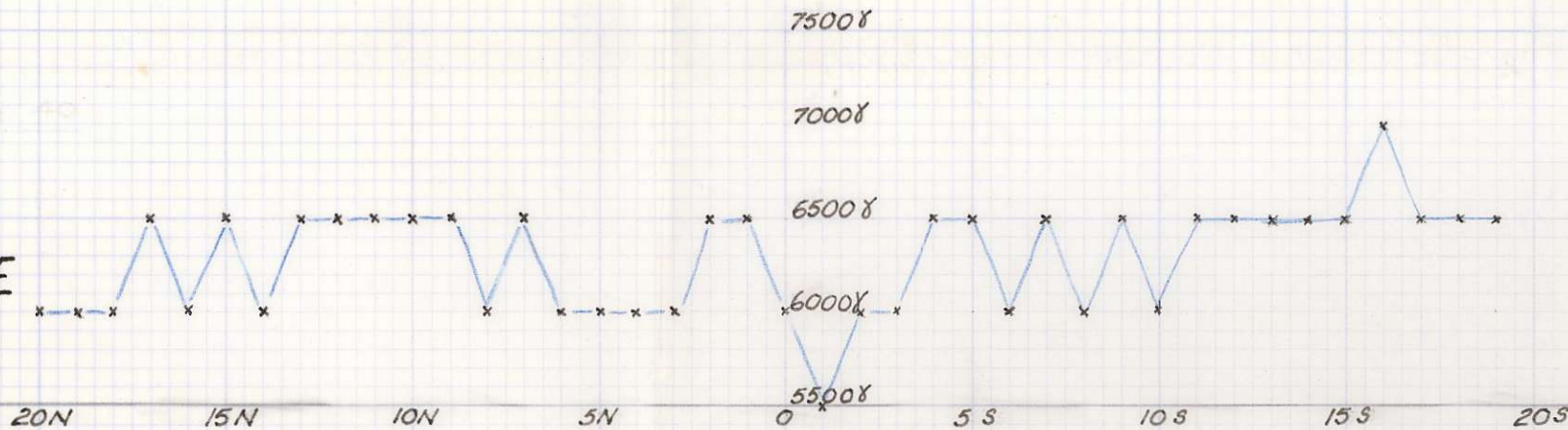


Line 45E



Line 40E



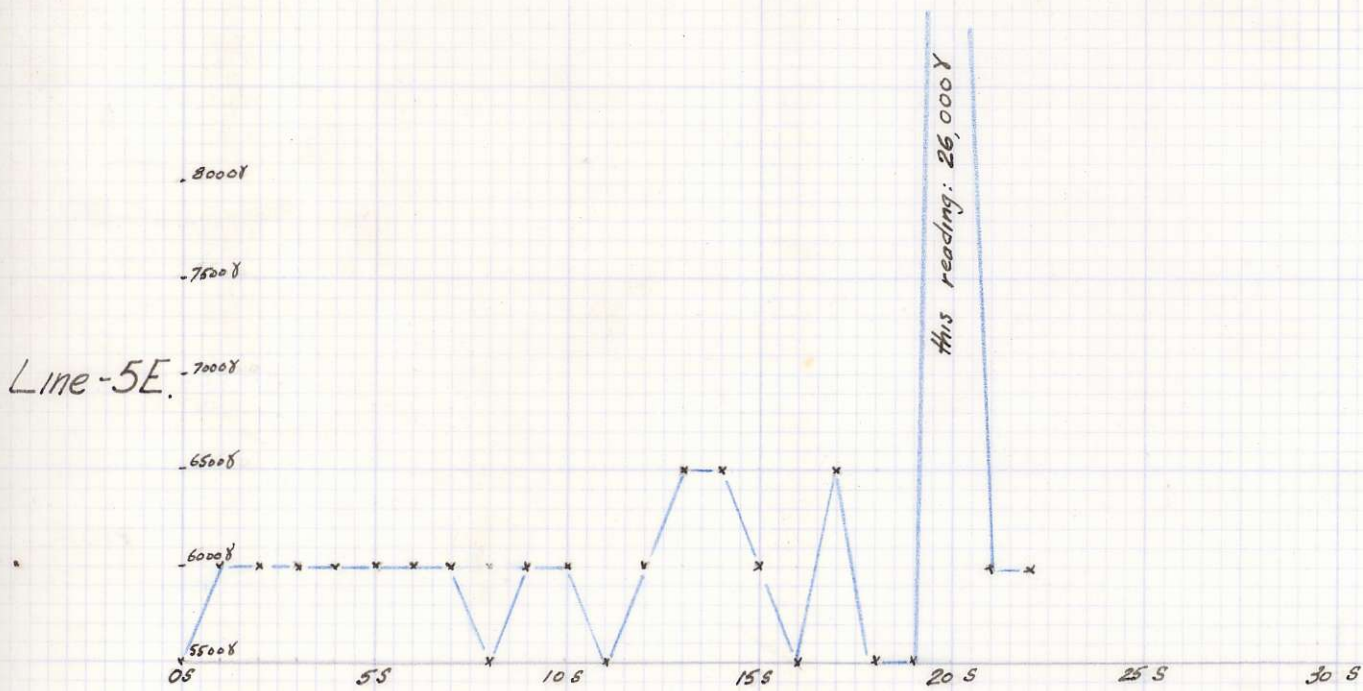
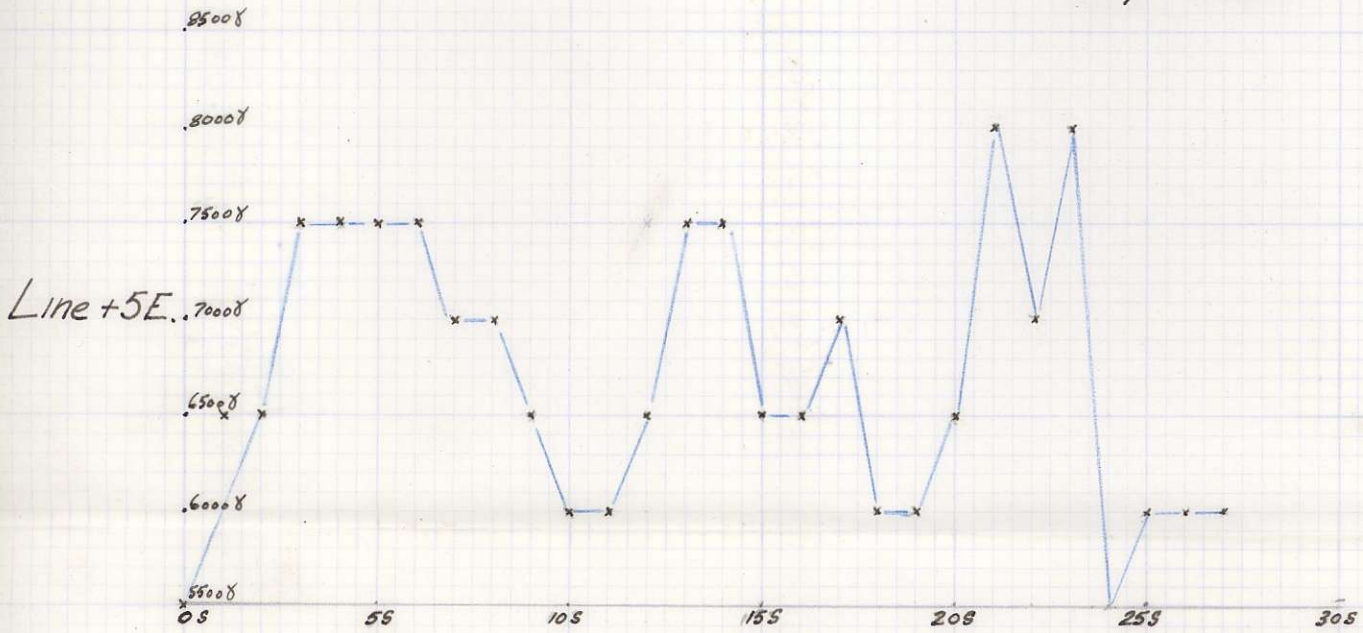
"Mini-Mag." Profile.

U.N. Orr.

July 1969.

674131

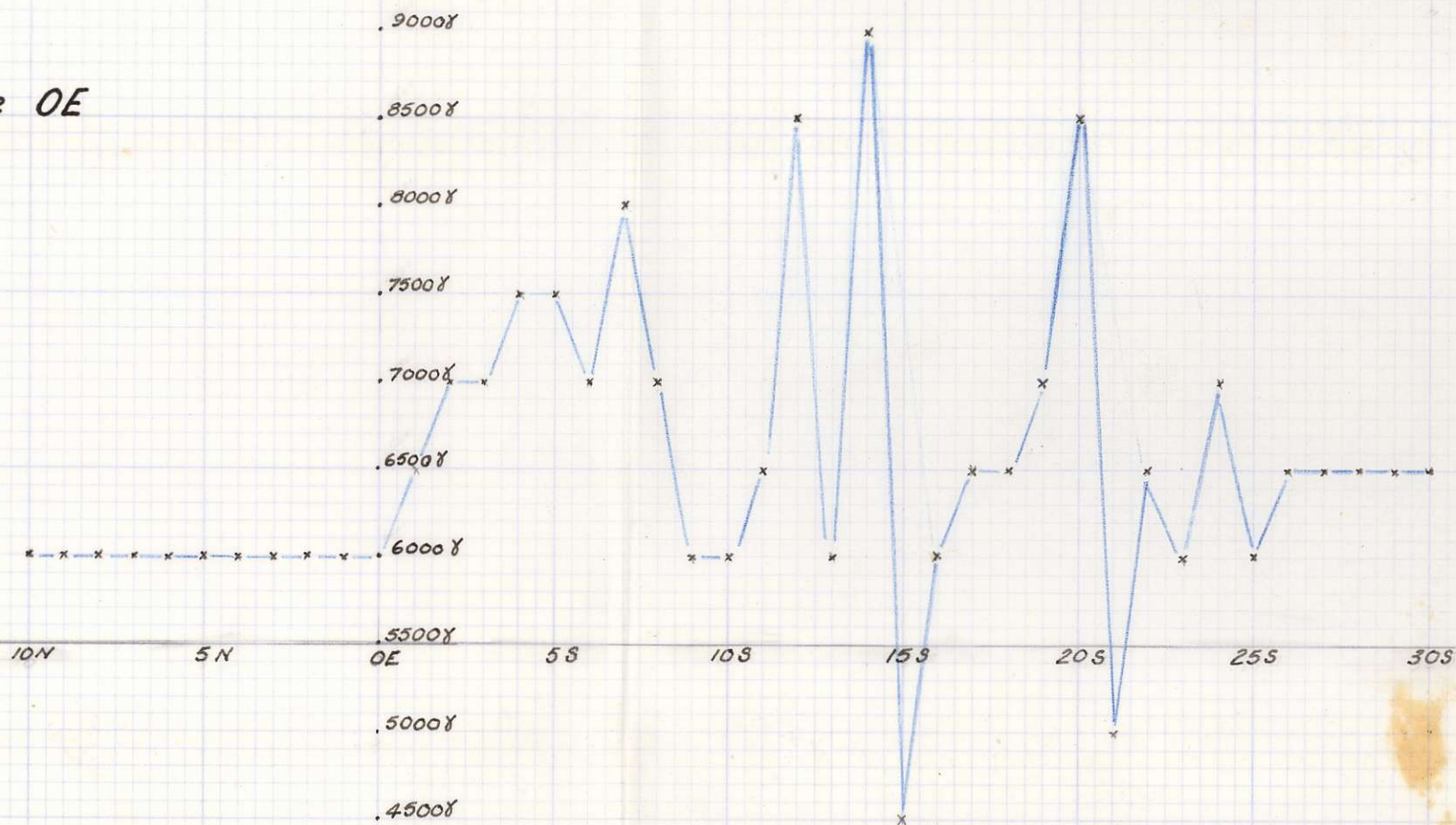
"Mini-Mag" Profile  
 U.N. Orr.  
 July 1969.



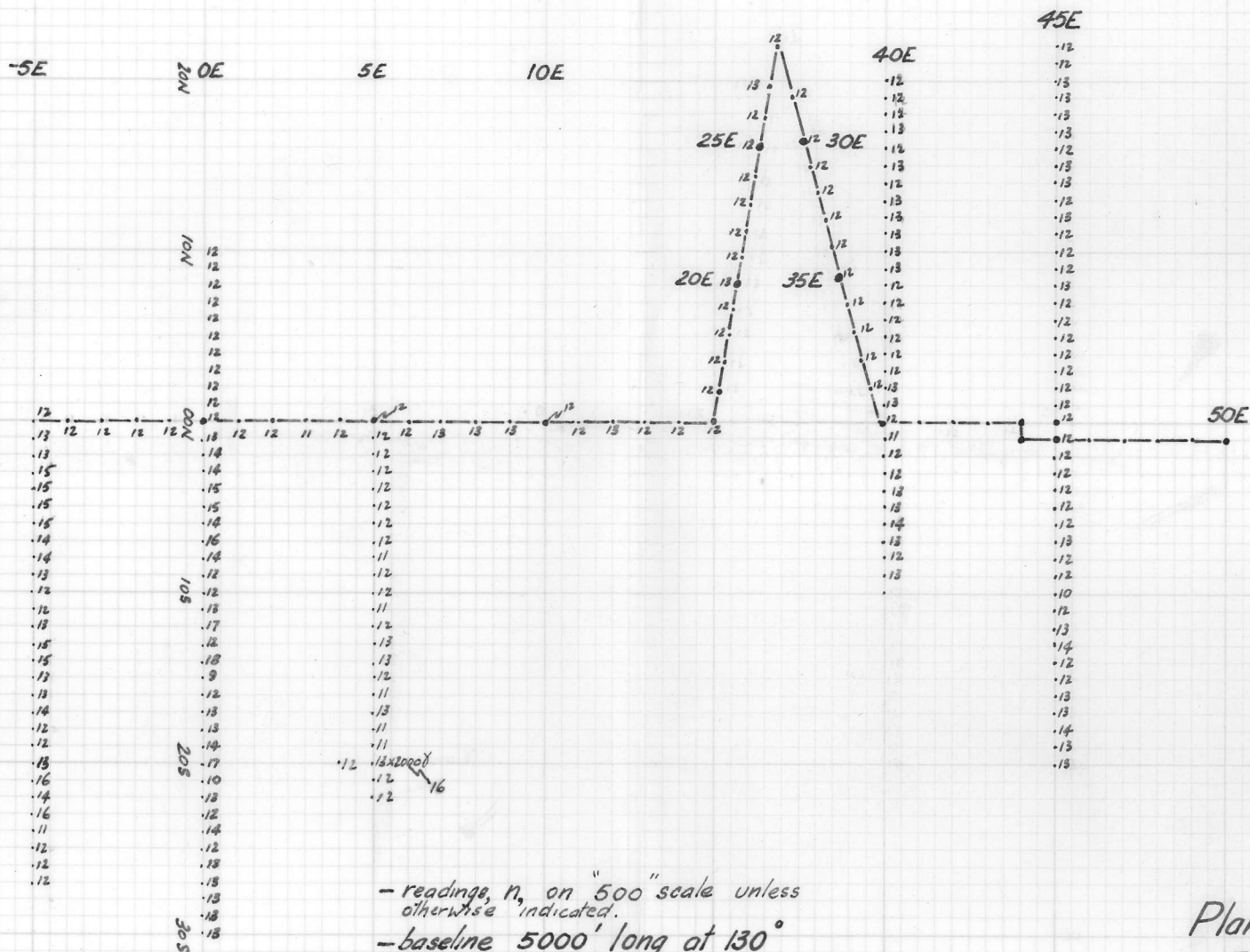
"Mini-Mag." Profile.

U.N. Orr.  
July 1969.

Line OE



July 1969



- readings, n, on "500" scale unless otherwise indicated.
- baseline 5000' long at 130°
- OE, 00N is approx. 1.5 miles from B.C.F.S. helipad E-34 on bearing of approx. 110°
- see photo overlay BC.2054:47 for location plot.

Plan of:  
 Pace- & Compass Grid  
 plus  
 "Mini-Mag" Readings.