

674101



BC 2054:115



Are c9 pink purple
gran.



wgb



basic intrusive
or altered andesite
large amt. pyrite

Andesite +
hornblende

overburden

Granodiorite

Diorite +
Hornblende
Tr. Cu

Camp

Volcanics

Volcanics

Granodiorite

2621
2622
52
2620
26
2623
113
2624
116
2625
2626
112
2627
2628
2629
2630
112
2631
112
2632

2056-87



V-1 to V-7
V-30 to V-37
V-101 to V-122

SEE AIRPHOTO
BC 2057:2

malachite
PY

WILLOW SWAMP

CAMP

BC 2056:92





final post
for 33 & 34 →

initial post
for 18 & 19
29 & 30 →

initial post
for 7 & 8
27 & 28 →

initial
post
for 1 & 2

Creek ①

Main
Creek

Creek ②

exact
position of claim post

one

V-8 to V-29
V-44 to V-64
V-77
V-97 to V-100
V-133 to V-150

E-1 to E-23





Horanda Claims

2056-94



many rubble
 8-2-5
 8-2-6
 8-2-7
 plagi sy porph
 8-2-4
 syenite
 Variable many
 well fractured
 minor pink feldspath
 basalt hb dyke
 grey feld gis bio porph as 8-2-7
 narrow crush zone
 inner fract/calcite g/s
 epidote
 minor py epy
 8-2-3
 grey mg fa
 monzonite
 8-2-2
 Cu Mag
 8-2-1
 Talfs
 andesite
 much
 epidote
 andesite

↑ N
BC 2059810
Aug 4+5

129
Z 441-129

200
Z 440-200

188
Z 439-180
Z 438-83
Z 437-91
Z 436-206
Z 435-131
Z 434-246

206
131
246
115

Z 433-115

Z 442-133
133

136
Z 443-136

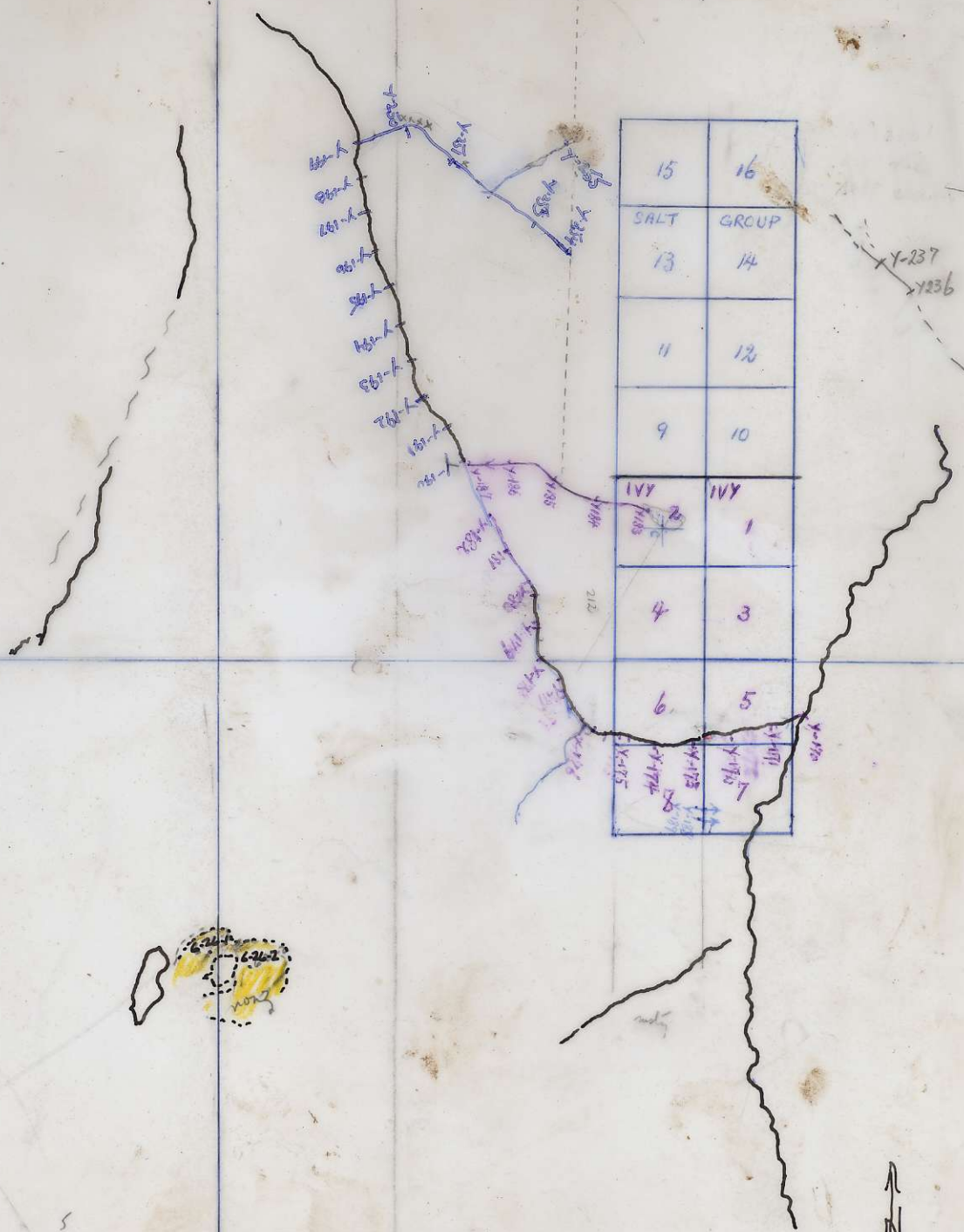
102
136
137
138
139
140
141
142
143
144
145
146
147
148
149
150
151
152
153
154
155
156
157
158
159
160
161
162
163
164
165
166
167
168
169
170
171
172
173
174
175
176
177
178
179
180
181
182
183
184
185
186
187
188
189
190
191
192
193
194
195
196
197
198
199
200

102
103
104
105
106
107
108
109
110
111
112
113
114
115
116
117
118
119
120
121
122
123
124
125
126
127
128
129
130
131
132
133
134
135
136
137
138
139
140
141
142
143
144
145
146
147
148
149
150
151
152
153
154
155
156
157
158
159
160
161
162
163
164
165
166
167
168
169
170
171
172
173
174
175
176
177
178
179
180
181
182
183
184
185
186
187
188
189
190
191
192
193
194
195
196
197
198
199
200


69
Z 332
Z 333
Z 334
Z 335
Z 336
52





100
101
102
103
104
105
106
107
108
109
110
111
112
113
114
115
116
117
118
119
120
121
122
123
124
125
126
127
128
129
130
131
132
133
134
135
136
137
138
139
140
141
142
143
144
145
146
147
148
149
150
151
152
153
154
155
156
157
158
159
160
161
162
163
164
165
166
167
168
169
170
171
172
173
174
175
176
177
178
179
180
181
182
183
184
185
186
187
188
189
190
191
192
193
194
195
196
197
198
199
200

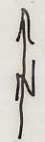


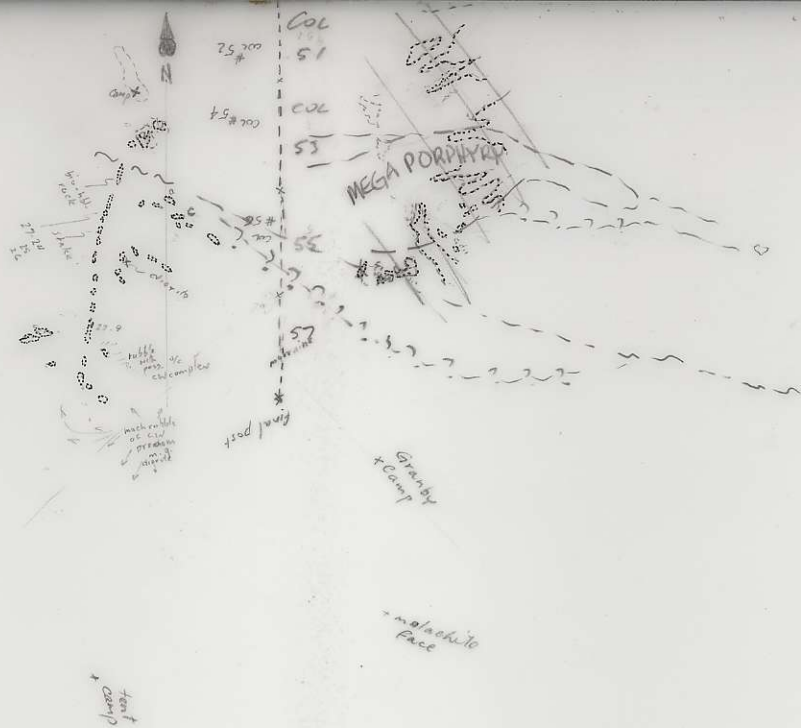


15	16
SALT	GROUP
13	14
11	12
9	10
IVY	IVY
4	3
6	5
8	7

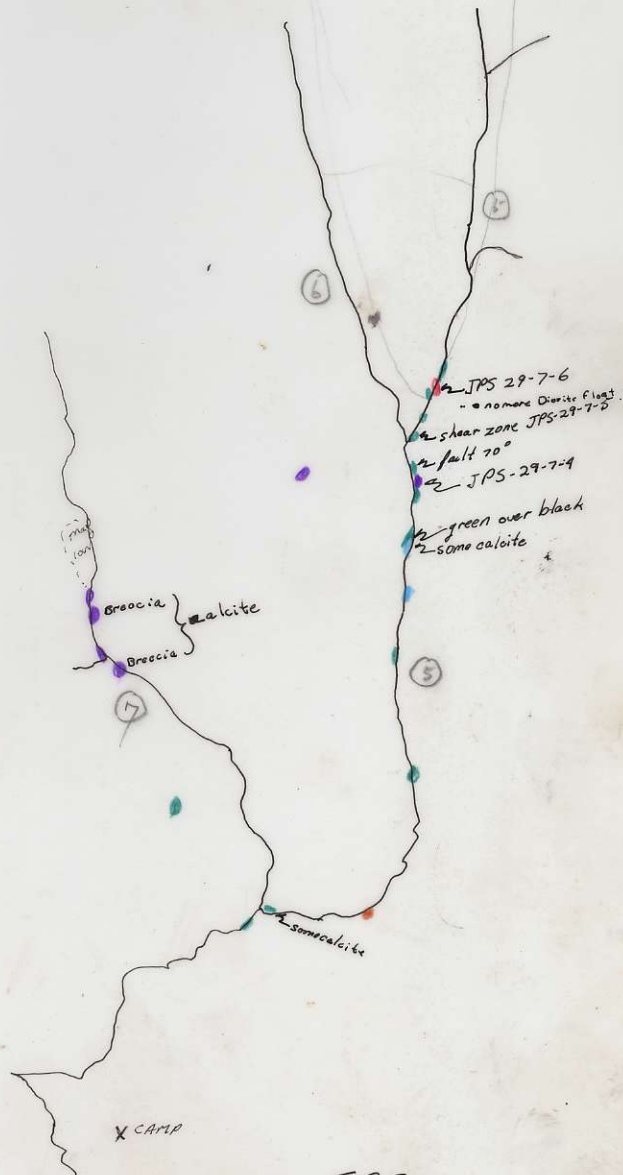
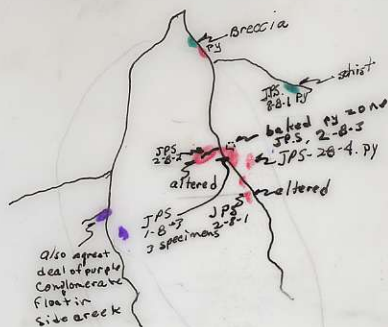



-  DIORITE
-  MONZONITE
-  DIORITE PORPHYRY
-  LIME-BEARING MONZONITE





- green volcanics
- purple volcanics
- black volcanics
- Dioritic[?] intrusive
- limestone
- conglomerate
- sandstone

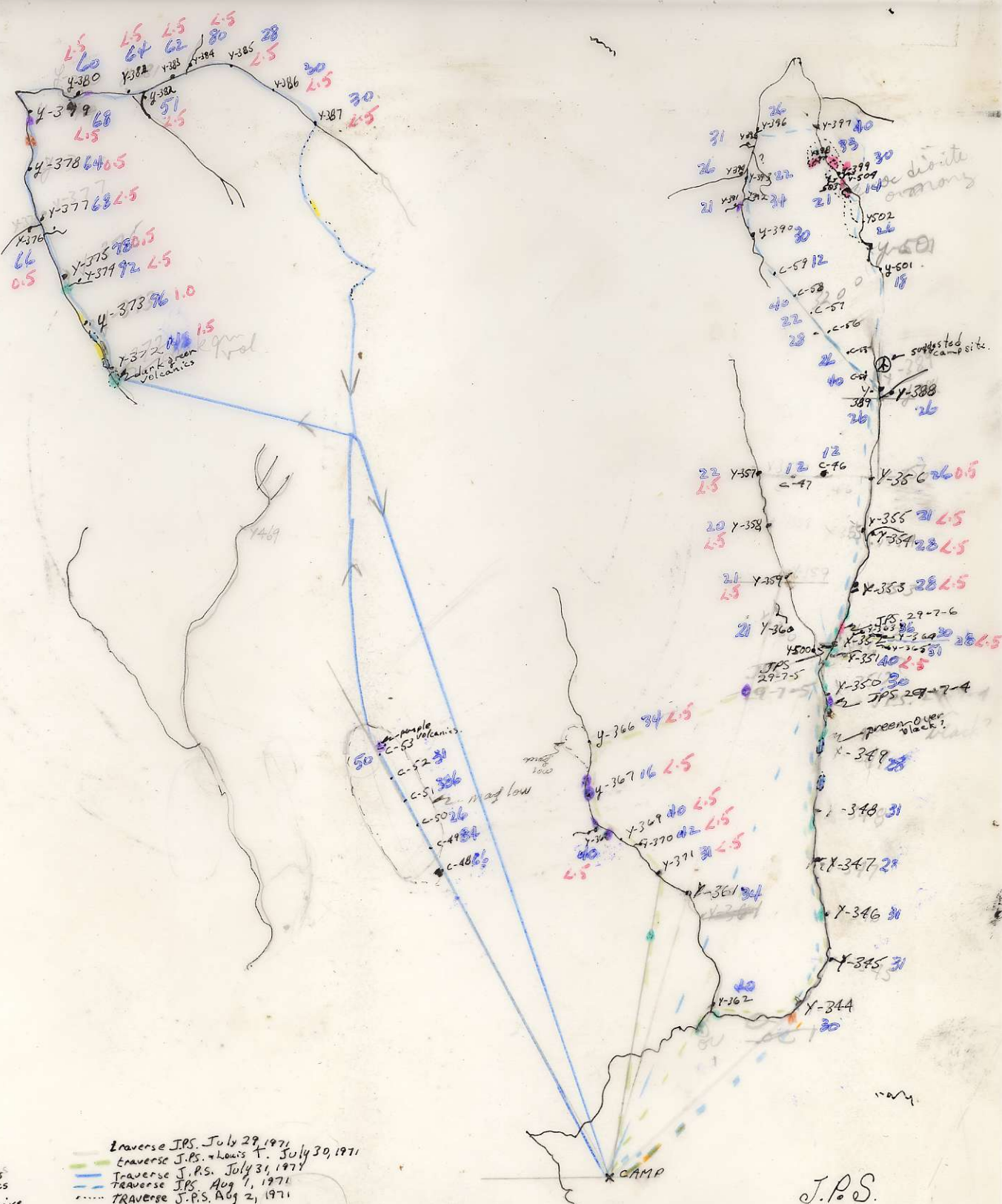


J.P.S.

BC 2067:96

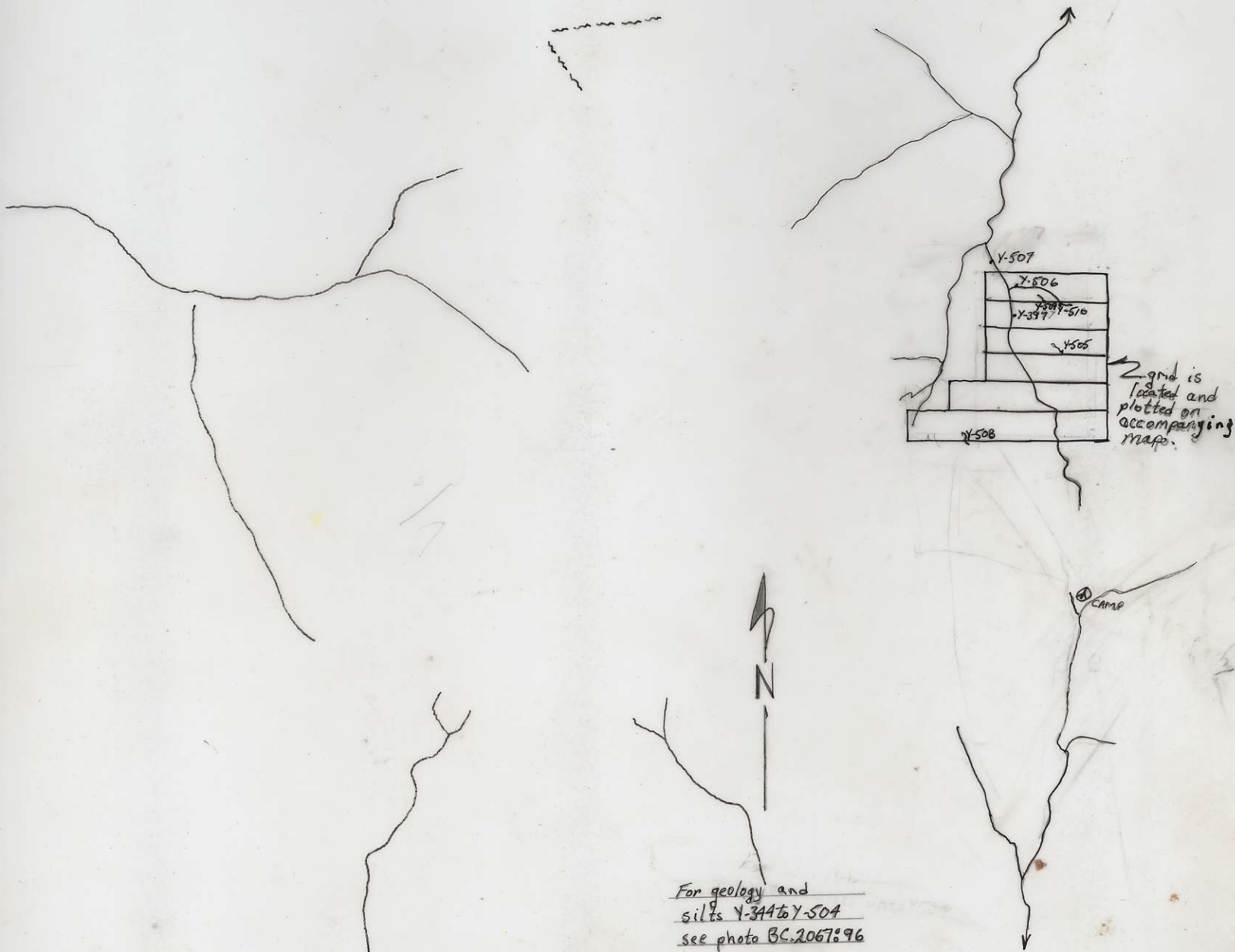
- green volcanics
- purple volcanics
- black volcanics
- dioritic intrusive
- limestone
- conglomerate
- sandstone

- Traverse J.P.S. July 29, 1971
- Traverse J.P.S. + Louis T. July 30, 1971
- Traverse J.P.S. July 31, 1971
- Traverse J.P.S. Aug 1, 1971
- Traverse J.P.S. Aug 2, 1971



B.C. 2067: 86





For geology and
 silts Y-344 to Y-504
 see photo B.C.2067:96

J.P.S.
 B.C.2067:97