DEPARTMENT OF LANDS AND FORESTS
BRITISH COLUMBIA
HONOURABLE R. G. WILLISTON, MINISTER
E. W. BASSETT, DEPUTY MINISTER OF LANDS G. S. ANDREWS, DIRECTOR OF SURVEYS AND MAPPING

NATIONAL TOPOGRAPHIC SYSTEM

FIRST EDITION— August 1st, 1958

SHEET 92 I/NW

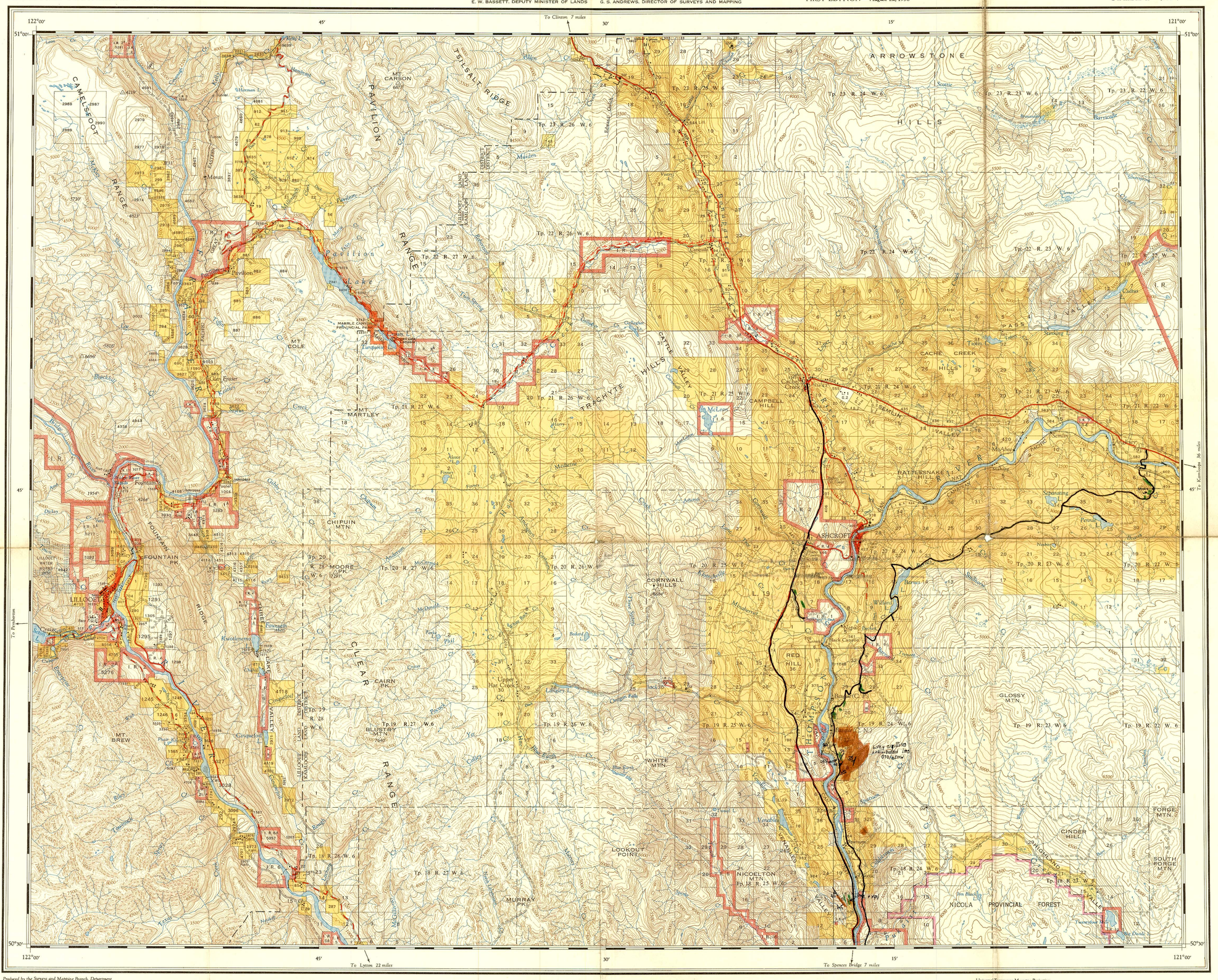

Produced by the Surveys and Mapping Branch, Department of Lands and Forests, Victoria, British Columbia, 1958.

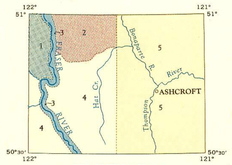

RELIABILITY DIAGRAM

Planimetry compiled from Prov. Govt. air surveys interim mapping, 1952, 54-55. B.C. air photos 1948, 49, 50, and colonial survey 1956.
1, 2, Contours from Prov. Govt. Surveys 1925 & 1926-27 respectively. Contour 100 ft.
3, Contours from Prov. Govt. air surveys (multiplex) 1955 V.I. 40 ft.
4, Contours from M & T.S. Ottawa 1935 V.I. 500 ft.
5, Contours from M & T.S. Ottawa 1952 V.I. 100 ft.

REFERENCE

Lands alienated or covered by application under the Land Act	
Surveyed Timber Lease, Licence, or Berth	T. L. or T. B.
Indian Reserve	I. R.
Government Reserve	G. R.
Land District Boundary	
Tree Farm Licence	
Provincial Forest Boundary	
Park Boundary	
Municipality	
Forest Service Lookout	L
Post Office	P.O.
School	S.
Church	
Hospital	H.
Building	
Cemetery	C.
Historic Monument	
Water Gauge	WG

ASHCROFT
BRITISH COLUMBIA

Scale 1:126,720 or 1 Inch to 2 Miles

Miles 1 ½ 0 2 4 6 8 10 Miles

Scale of Kilometres

1 0 2 4 6 8 10 12 14 16

Approximate Magnetic Declination 24°05' East at centre of map 1958. Decreasing approximately 3'15" annually.

W. R. YOUNG, CHIEF GEOGRAPHER

Copies of this map are obtainable from Geographic Div., Surveys and Mapping Branch, Department of Lands and Forests, Victoria, B.C.

Universal Transverse Mercator Projection

REFERENCE

Road, Hard Surface, All Weather	Resig. No. 3 — 2 Lanes
- Loose Surface, All Weather	2 Lanes — All Weather
- Loose Surface, Less than 2 Lanes	All Weather — Dry Weather
Trail	Highway — Indian
Railway	Standard — Narrow — Narrow — Narrow
Telephone Line	Telephone — Telegraph — Line
Electric Power Line	Along Road — Steel Poles — Along Road — Wooden Poles
Horizontal Control Station	
Contours (Interval 100 feet)	4500
Elevation in feet above mean sea-level	6312'
Intermittent Stream	
Swamp or Marsh	
Dam	
Water Tank	WT
Saw Mill	SM
Mile Post	5
Mine	
Gravel Pit	GP

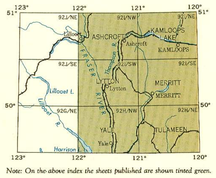

Note: On the above index the sheets published are shown tinted green.

Government Agents—Ashcroft, Lillooet.

Mineral Claims are not shown on this sheet.



This reference scale bar has been added to the original image. It will scale at the same rate as the image, therefore it can be used as a reference for the original size.

ASHCROFT B. C.
SHEET 92 I/NW
FIRST EDITION

673668
Nicola