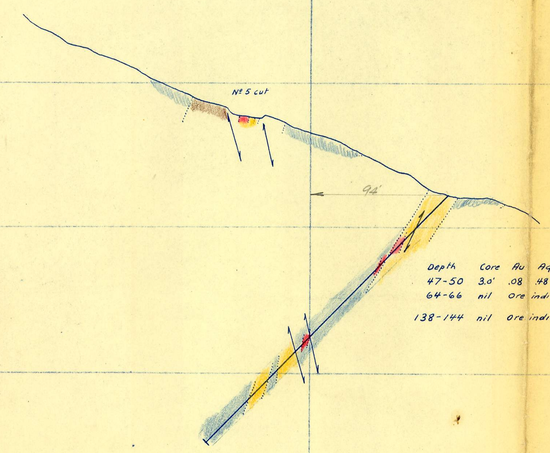

Depth	Core	Au	Ag
47-50	3.0'	.08	48
64-66	nil	Ore indicated	
138-144	nil	Ore indicated	

D. H. Nº 1

WEST

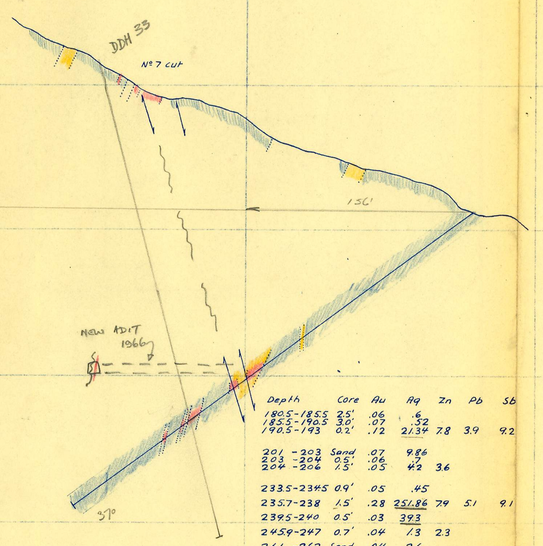

Depth	Core	Au	Ag	Zn	Pb	Sb
180.5-185.5	2.5'	.06	.6			
185.5-190.5	3.0'	.07	.32			
190.5-193	0.2'	.12	21.34	7.8	3.9	9.2
201 -203	Sand	.07	9.86			
203 -204	0.5'	.06	.7			
204 -206	1.5'	.05	4.2	3.6		
233.5-234.5	0.9'	.05	.45			
235.7-238	1.5'	.28	251.86	7.9	5.1	9.1
239.5-240	0.5'	.03	3.93			
245.9-247	0.7'	.04	1.3	2.3		
261 -262	Sand	.04	2.6			

D. H. Nº 2

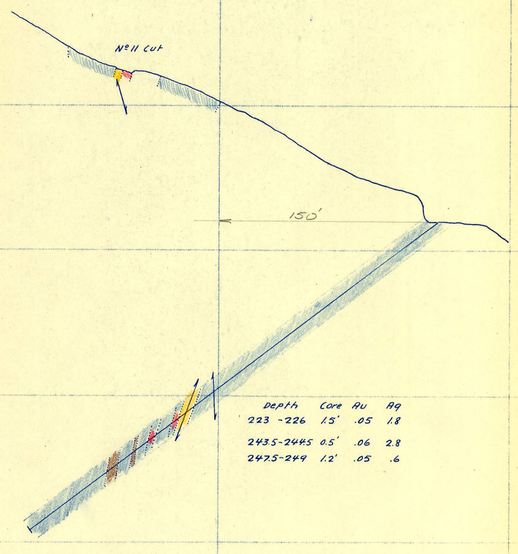

Depth	Core	Au	Ag
223 -226	1.5'	.05	1.8
243.5-244.5	0.5'	.06	2.8
247.5-249	1.2'	.05	.6

D. H. Nº 3

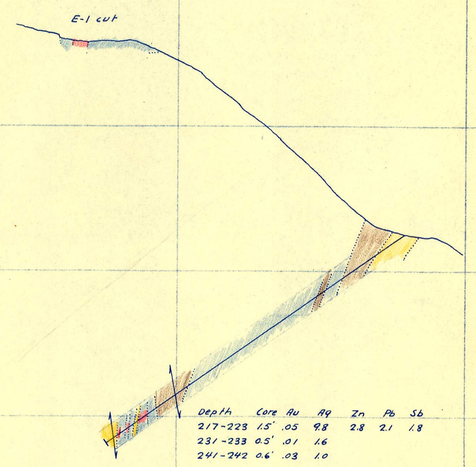

Depth	Core	Au	Ag	Zn	Pb	Sb
217-223	1.5'	.05	9.8	2.8	2.1	1.8
231-233	0.5'	.01	1.6			
241-242	0.6'	.03	1.0			

D. H. Nº 4

EAST

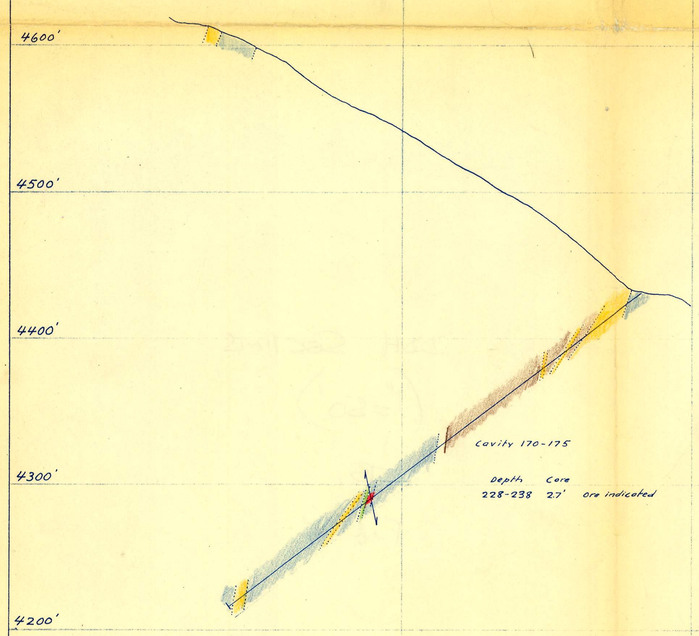

Cavity 170-175

Depth	Core	
228-238	2.7'	ore indicated

D. H. Nº 5

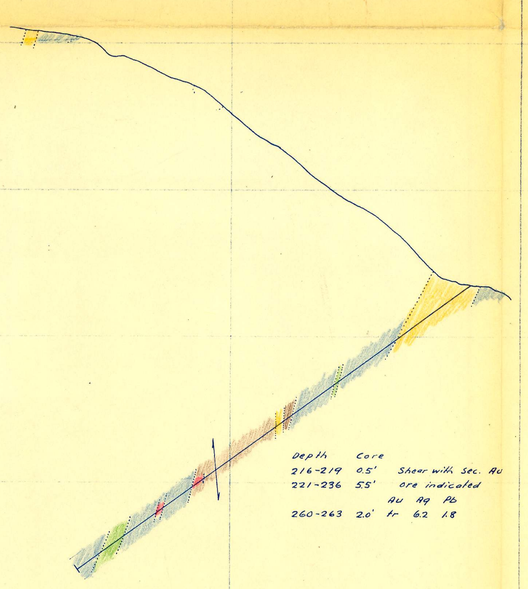

Depth	Core	
216-219	0.5'	Shear with Sec. Au
221-236	5.5'	ore indicated

	Au	Ag	Pb
260-263 2.0'	tr	6.2	1.8

D. H. Nº 6

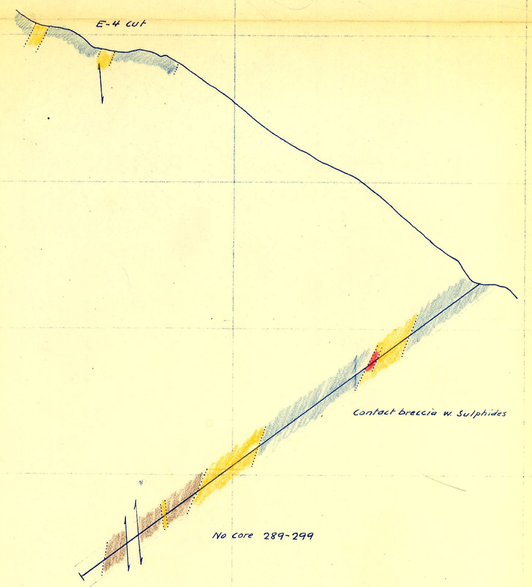

D. H. Nº 7

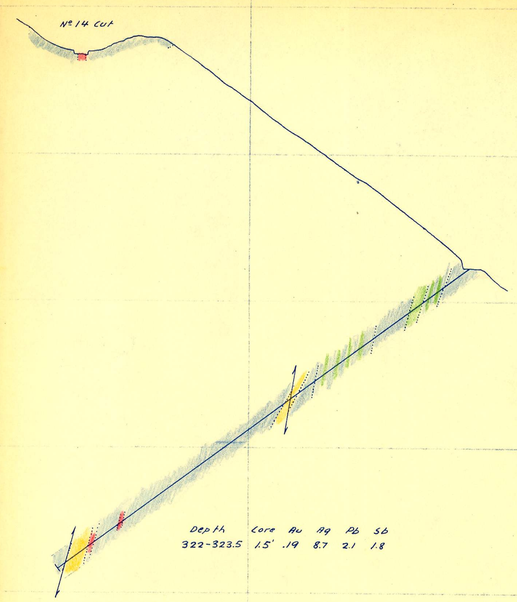

Depth	Core	Au	Ag	Pb	Sb
322-323.5	1.5'	.19	8.7	2.1	1.8

D. H. Nº 9

LIMESTONE
PORPHYRY
GREENSTONE
CHERT, ARGILLITE
SULPHIDES

inches
0 1 2
0 1 2 3 4 5
centimetres

BRITISH COLUMBIA GEOLOGICAL SURVEY

This reference scale bar has been added to the original image. It will scale at the same rate as the image, therefore it can be used as a reference for the original size.

LUSTDUST PROSPECT

D. DRILL HOLES Nº 1-9

CROSS SECTIONS WEST-EAST

SCALE : 1 inch = 50 Ft.

Feb. '54
E.B.

PLAN Nº 3

673125