DEPARTMENT OF LANDS, FORESTS, AND WATER RESOURCES
BRITISH COLUMBIA
HONOURABLE R. G. WILLISTON, MINISTER
D. BORTHWICK, DEPUTY MINISTER OF LANDS L. H. RALFS, DIRECTOR OF SURVEYS AND MAPPING

First Status Edition, compiled and produced by Geographic Division, Surveys and Mapping Branch, Department of Lands, Forests, and Water Resources, Victoria, B.C. 1968-69.

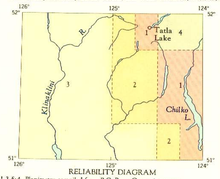

RELIABILITY DIAGRAM

1,3,&4. Planimetry compiled from B.C. Prov. Govt. air surveys interim mapping 1956; B.C. air photos, 1948-50 and 1954.
1. Contours compiled from B.C. Prov. Govt. topographical surveys mapping 1958; B.C. air photos1954; R.C.A.F. air photos, 1952-53.
2. Planimetry and contours compiled from B.C. Prov. Govt. topographical surveys mapping 1958; B. C. air photos, 1954; R.C.A.F. air photos, 1952-53.
3. Contours compiled from mapping by Dept. of Energy, Mines, and Resources, Ottawa 1951.
4. Contours compiled from mapping by Mapping and Charting Establishment, D.N.D. 1956.

Culture Revised from B.C. air photos, 1965 and 1962.

REFERENCE

Land alienated or covered by application under the Land Act	
Surveyed Timber Lease, Licence, or Berth	T L – T B
Indian Reserve	I R
Government Reserve	G R
Land District Boundary	
Provincial Forest Boundary	
Tree Farm Licence	
Municipality	
Water Supply Area	
Park	
Park less than 40 acres	
Campground	
Forest Service Lookout	
Settlement or Locality	
Post Office	P.O.
School	Sch.
Hospital	Hos.
Mine	
Dyke	
Historic Monument	
Mile Post	2
International Boundary and Monument	M 16

MOUNT WADDINGTON

BRITISH COLUMBIA

COAST LAND DISTRICT—RANGE 2

Scale 1:250,000 or approximately 1 Inch to 4 Miles

Miles 5 0 5 10 15 20 Miles

Scale of Kilometres

5 0 5 10 15 20 25 30

Magnetic Declination approximately 24°10' East at centre of sheet, 1969. Decreasing approximately 3' annually.

W. R. YOUNG, CHIEF GEOGRAPHER

Copies of this map may be obtained from Geographic Division, Surveys and Mapping Branch, Department of Lands, Forests, and Water Resources, Victoria, B.C.

LITHOGRAPHED IN CANADA BY A. SUTTON, QUEEN'S PRINTER, VICTORIA, B.C.

REFERENCE

Road, Hard Surface, All Weather	Route No. 2 Lanes
" Loose Surface, All Weather	2 Lanes; All Weather
" Loose Surface, Less than 2 lanes	All Weather; Dry Weather
" Private (Logging, Mining etc.)	
" Four Wheel Drive	
Trail	Foot; Pack Trail
Railway	Single Track; Along Road
Main Telephone Line	Along Road; Wooden Poles
Main Electric Power Line	Along Road; Steel Poles
Horizontal Control Station	
Contours (Interval 500 feet)	500
Elevation in feet above mean sea-level	5215'
Intermittent Stream	
Intermittent Lake or Seasonal Inundation	
Swamp or Marsh	Salt Marsh
Glacier or Icefield	
Spring	
Dam	Dam
Customs Office	Cust.
Lighthouse (Occupied)	
Airport or Airstrip	
Anchorhour or Seaplane Anchorage	
Abandoned Railway	

Universal Transverse Mercator Projection

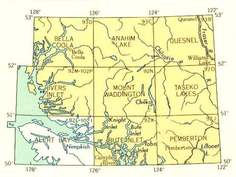

On the above index, maps published with district lot land status are coloured yellow.

Land Commissioners' Offices are located in Williams Lake and Vancouver.

Mineral Claims are not shown on this sheet.

District land lots, 5 acres or less, may not be shown due to the scale of this map. For detailed information see Departmental Ref. Maps.

District land lot numbers 24 *Sections within Townships* 24

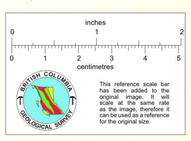

This reference scale bar has been added to the original image. It will scale at the same rate as the image, therefore it can be used as a reference for the original size.

673096
TATLA

MOUNT WADDINGTON, B.C.
SHEET 92N
FIRST STATUS EDITION