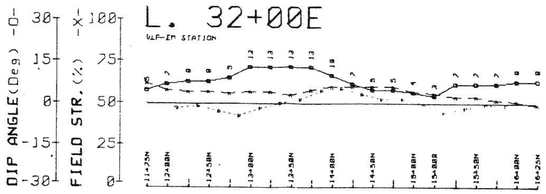

LINE 32+00E

STN#	DIP(deg)	FSR	F.FILTER
11+25N	5	62	8
12+00N	7	58	-4
-	8	57	-2
12+50N	8	57	-6
-	3	56	-3
13+00N	12	57	-4
-	12	57	8
13+50N	12	55	2
-	12	59	5
14+00N	18	68	11
-	7	68	5
14+50N	5	68	2
-	5	68	3
15+00N	4	57	-1
15+50N	3	56	-2
-	7	54	-4
15+50N	7	54	-1
-	7	57	-2
16+00N	8	51	8
16+25N	8	45	8

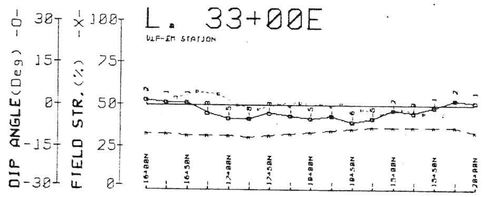

LINE 33+00E

STN#	DIP(deg)	FSR	F.FILTER
16+00N	2	33	8
-	1	33	5
16+50N	1	35	10
-	-2	32	8
17+00N	-5	32	8
-	-5	31	-3
17+50N	-3	32	1
-	-4	33	-2
18+00N	-5	34	1
-	-4	35	2
18+50N	-6	36	-3
-	-5	37	-6
19+00N	-2	37	-3
-	-3	37	-6
19+50N	-1	37	-7
-	2	37	8
20+00N	1	34	8

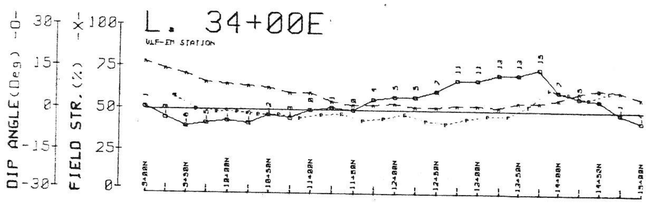

LINE 34+00E

STN#	DIP(deg)	FSR	F.FILTER
9+00N	1	38	8
-	-2	34	8
9+50N	-6	37	8
-	-3	66	-2
10+00N	-4	65	-2
-	-5	64	-4
10+50N	-2	63	-4
-	-3	68	-6
11+00N	8	68	-4
-	7	55	-2
11+50N	8	52	-6
-	4	52	-8
12+00N	6	55	-3
-	5	52	-8
12+50N	7	52	-10
-	11	52	-6
13+00N	11	53	-4
-	12	53	-4
13+50N	12	55	4
-	15	55	16
14+00N	7	57	12
-	5	61	3
14+50N	4	62	14
-	-1	62	8
15+00N	-4	58	8

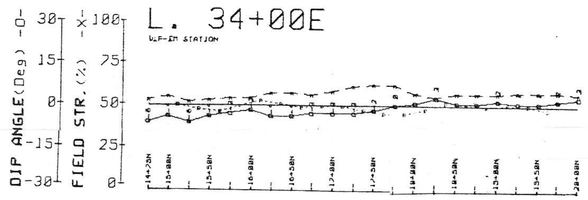

LINE 34+00E

STN#	DIP(deg)	FSR	F.FILTER
14+25N	-6	52	8
15+00N	-4	55	8
-	-6	52	-3
15+50N	-4	52	-5
-	-2	54	-1
16+00N	-2	54	-3
-	-4	52	-2
16+50N	-2	56	-1
-			
17+			
-			
-	-8	62	-6
18+00N	1	57	-3
-	2	55	2
18+50N	1	57	-1
-	2	57	-1
19+00N	1	57	1
-	1	58	8
19+50N	1	58	-3
-	2	58	8
20+00N	3	57	3

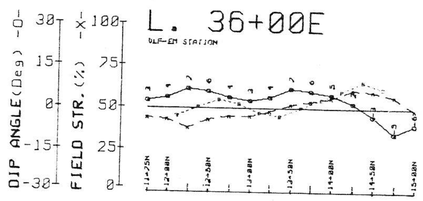

LINE 36+00E

STN#	DIP(deg)	FSR	F.FILTER
11+25N	3	44	8
12+00N	4	43	-6
-	2	39	1
12+50N	6	43	6
-	4	45	3
13+00N	2	45	-4
-	4	48	-6
13+50N	7	53	8
-	6	54	6
14+00N	5	56	12
-	2	61	13
14+50N	-3	68	14
-	-5	57	8
15+00N	-6	43	8

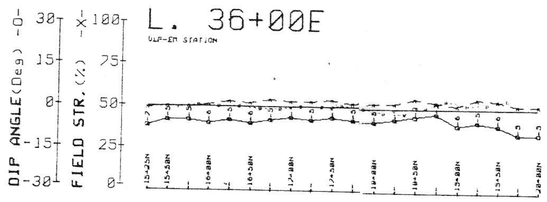

LINE 36+00E

STN#	DIP(deg)	FSR	F.FILTER
15+25N	-7	43	8
15+50N	-5	58	-1
-	-5	58	1
16+00N	-6	51	8
-	-5	52	8
16+50N	-6	52	-2
-	-5	54	-2
17+00N	-4	53	8
-	-5	52	8
17+50N	-4	54	1
-	-5	52	8
18+00N	-5	53	-2
-	-4	52	-4
18+50N	-3	54	1
-	-2	54	6
19+00N	-6	52	3
-	-5	54	4
19+50N	-6	55	7
-	-3	52	8
20+00N	-3	52	8

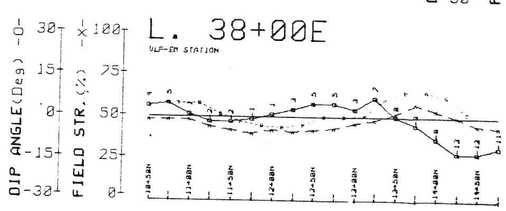

LINE 38+00E

STN#	DIP(deg)	FSR	F.FILTER
10+50N	4	48	8
-	5	48	10
11+00N	1	48	18
-	-2	44	-2
11+50N	-2	42	-4
-	-1	40	-2
12+00N	1	40	-6
-	3	41	-6
12+50N	5	42	8
-	5	42	8
13+00N	7	46	1
-	7	48	12
13+50N	8	52	18
-	-2	52	18
14+00N	-8	54	15
-	-13	58	3
14+50N	-13	55	8
-	-11	44	8

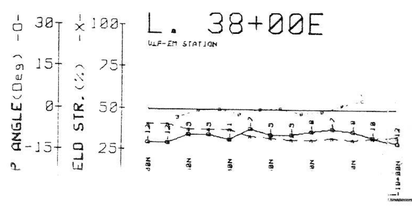

LINE 38+00E

STN#	DIP(deg)	FSR	F.FILTER
15+00N	-12	41	8
-	-12	41	-6
15+50N	-5	38	-1
-	-5	38	8
16+00N	-11	38	-4
-	-7	35	8
16+50N	-5	32	1
-	-5	32	-3
17+00N	-8	32	-2
-	-7	33	3
17+50N	-8	32	7
-	-10	33	8
18+00N	-12	34	8

Instrument : Sabre Model 27 VLF—EM Receiver.
Survey date: January , 1989
Transmitter stations: Annapolis.— Lines 36E,38E.
Cutler — 32E,33E,34E.

FEB 1989

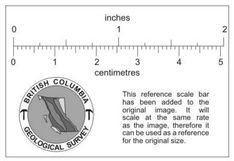

A&M exploration ltd.

GEORGE RESOURCE COMPANY LTD.
INTER-CANADIAN DEVOLOPEMENT CORP.

OWL MOUNTAIN PROPERTY

LILLOOET MINING DIVISION - BRITISH COLUMBIA

672988

VLF—EM PROFILES

LINE 32+00E to 38+00E

SCALE 200 0 200 METRES
500 0 500 FEET
1 : 5,000