

Air photos - Bonanza Project. 672917

NTS 92 0/2

Flight Line	BC 7749	Photos	218 - 222	
	BC 7823	"	237 - 239	1975
	BC 7824	"	37 - 39	1/20,000

Itak - 2 or 3 days.


Phone (112) 387-3175

Claim Maps - 920 - 2W
92J - 15W

NTS Maps 1/50,000 920/2
92J/15

1/250,000 920
92J

7823 - 328



FELSIC
ZONE

1:20,000 (1" = 1660' ±) (1CM = 200M)



Province of British Columbia


BC 7823 N^o 238

150

FIELD COPY



6 U



K. 7823-1328
238


1 CM = 215 M



Road - Notes 4-8

BC 7749

224



BC 7749

222



222 221 220 219 218 7749

237 238 239 7823


39 38 37 7824

Road route

223

BC7749

223



Road - Note 1

220

BC7749

220



222 221 220 219 218 7749

237 238 239 7823

39 38 37 7824

218

BC7749

218



222 221 220 219 218
○ ○ ○ ○ ○
7749

237 238 239
○ ○ ○
7823


39 38 37
○ ○ ○
7824

Road route


221

BC 7749

221



222 221 220 219 218 7749



237 238 239 7823



39 38 37 7824



219

BC7749

219



ALL RIGHTS
RESERVED
M

222 221 220 219 218 7749

237 238 239 7823

39 38 37 7824

038

BC 7824 № 038

4
U



222 221 220 219 218 7749

237 238 239 7823

39 38 37 7824

039

BC 7824 № 039



222 221 220 219 218

7749

237 238 239

7823

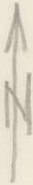
39 38 37

7824

037

BC 7824 № 037

103
5



222 221 220 219 218

237 238 239

39 38 37

AIR PHOTO COVERAGE BC. 1975 1:20,000

AIR PHOTOS - BONVANZA PROJECT

